


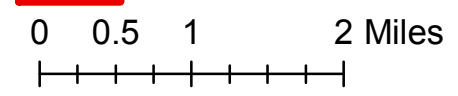


Sapphire Complex MT LNF 001463 Infrared Heat Sources



Imagery time: 2225 MDT 9/9/2017
Interpreted size: Sliderock: 900 acres, Goat Creek: 8300 acres
Infrared Interpreter: Lindsey Kiesz

-  Cloud Cover
-  Isolated Heat Source
-  Heat Perimeter



Goat Creek

Slide Rock

Source: Esri, DigitalGlobe, GeoEye, Earthstar Geographics, CNES/Airbus DS, USDA, USGS, AEX, Getmapping, Aerogrid, IGN, IGP, swisstopo, and the GIS User Community

113°44'0"W 113°43'0"W 113°42'0"W 113°41'0"W 113°40'0"W 113°39'0"W 113°38'0"W 113°37'0"W 113°36'0"W 113°35'0"W 113°34'0"W 113°33'0"W 113°32'0"W 113°31'0"W 113°30'0"W 113°29'0"W 113°28'0"W 113°27'0"W

46°41'30"N 46°41'0"N 46°40'30"N 46°40'0"N 46°39'30"N 46°39'0"N 46°38'30"N 46°38'0"N 46°37'30"N 46°37'0"N 46°36'30"N 46°36'0"N 46°35'30"N 46°35'0"N 46°34'30"N 46°34'0"N