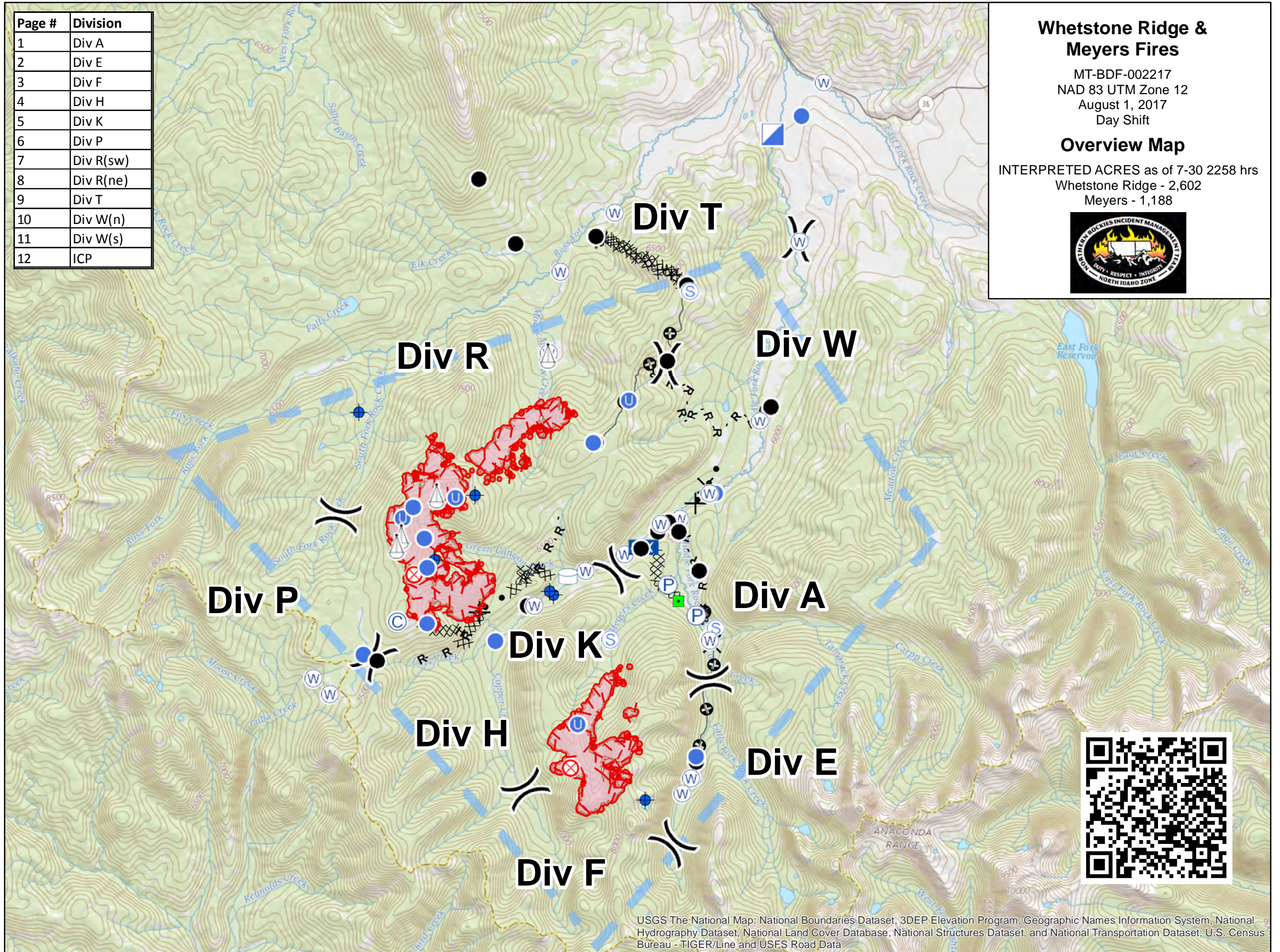


- Ⓒ Camp
- ✕ Closure
- ⊕ Dip Site
- Drop Point
- ⊗ Fire Origin
- Ⓢ Unimproved Landing Area
- Helispot
- ▢ Incident Command Post
- Landmark
- WX Mobile Weather Unit
- Ⓟ Pump
- ⚙ Sling Site
- Ⓢ Staging Area
- Ⓜ Water Source
- Ⓜ Water Tank
- ) Division Break

Page #	Division
1	Div A
2	Div E
3	Div F
4	Div H
5	Div K
6	Div P
7	Div R(sw)
8	Div R(ne)
9	Div T
10	Div W(n)
11	Div W(s)
12	ICP

- ▬ Uncontrolled Fire Edge
- XXXX Completed Dozer Line
- H - Completed Hand Line
- R - Road as Completed Line
- ✕ Proposed Dozer Line
- ⊕ Other
- ▭ Wildfire Daily Fire Perimeter
- ▭ Temporary Flight Restriction

0 1 2 4 Miles  
 July 31, 2017 1000 hrs EMM



**Whetstone Ridge & Meyers Fires**  
 MT-BDF-002217  
 NAD 83 UTM Zone 12  
 August 1, 2017  
 Day Shift

**Overview Map**  
 INTERPRETED ACRES as of 7-30 2258 hrs  
 Whetstone Ridge - 2,602  
 Meyers - 1,188

USGS The National Map: National Boundaries Dataset, 3DEP Elevation Program, Geographic Names Information System, National Hydrography Dataset, National Land Cover Database, National Structures Dataset, and National Transportation Dataset; U.S. Census Bureau - TIGER/Line and USFS Road Data



# Whetstone Ridge & Meyers Fires

MT-BDF-002213-002217

August 1, 2017

Day Shift

1,188 Acres (Meyers)

2,602 Acres (Whetstone Ridge)

as of 07/30/2017












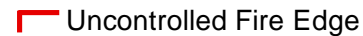





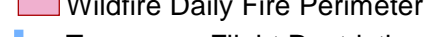







at 2302 hrs

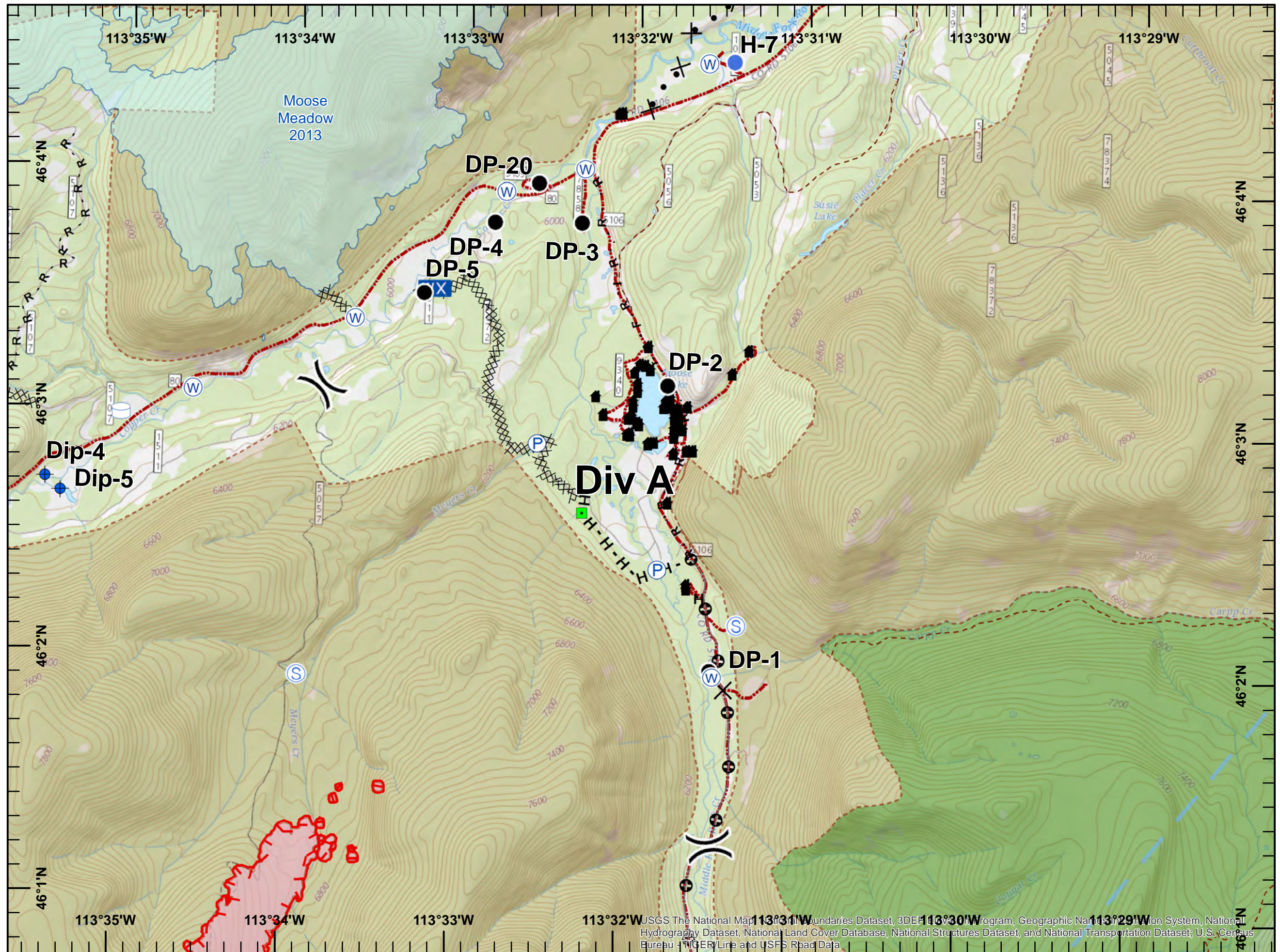
UTM NAD83 Zone 12

Page 1 of 12

Div A

## Legend

-  Closure
-  Dip Site
-  Drop Point
-  Helispot
-  Landmark
-  Mobile Weather Unit
-  Pump
-  Staging Area
-  Water Source
-  Water Tank
-  Division Break
-  Uncontrolled Fire Edge
-  Completed Dozer Line
-  Completed Hand Line
-  Road as Completed Line
-  Proposed Dozer Line
-  Other
-  Wildfire Daily Fire Perimeter
-  Temporary Flight Restriction
-  Fire History
-  Structure
-  Roads
-  Trails
-  Inventoried Roadless Area
-  Wilderness





# Whetstone Ridge & Meyers Fires

MT-BDF-002213-002217

August 1, 2017

Day Shift

1,188 Acres (Meyers)

2,602 Acres (Whetstone Ridge)

as of 07/30/2017









at 2302 hrs









UTM NAD83 Zone 12

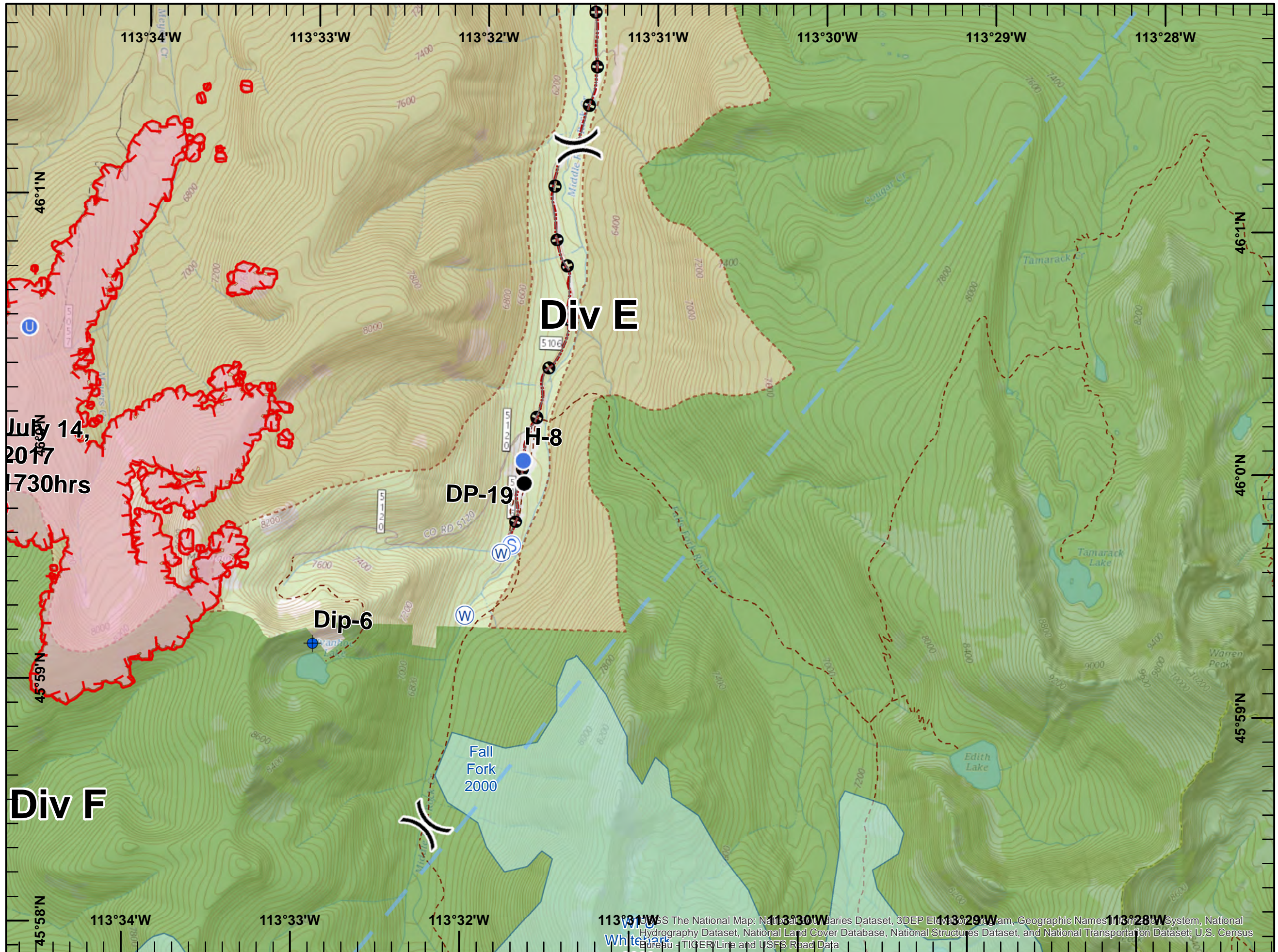
Page 2 of 12

Div E

## Legend

-  Dip Site
-  Drop Point
-  Fire Origin
-  Unimproved Landing Area
-  Helispot
-  Staging Area
-  Water Source
-  Division Break

-  Uncontrolled Fire Edge
-  Other
-  Wildfire Daily Fire Perimeter
-  Temporary Flight Restriction
-  Fire History
-  Structure
-  Roads
-  Trails
-  Inventoried Roadless Area
-  Wilderness





**Whetstone Ridge  
& Meyers Fires**

MT-BDF-002213-002217

August 1, 2017

Day Shift

1,188 Acres (Meyers)

2,602 Acres (Whetstone Ridge)

as of 07/30/2017









at 2302 hrs

UTM NAD83 Zone 12

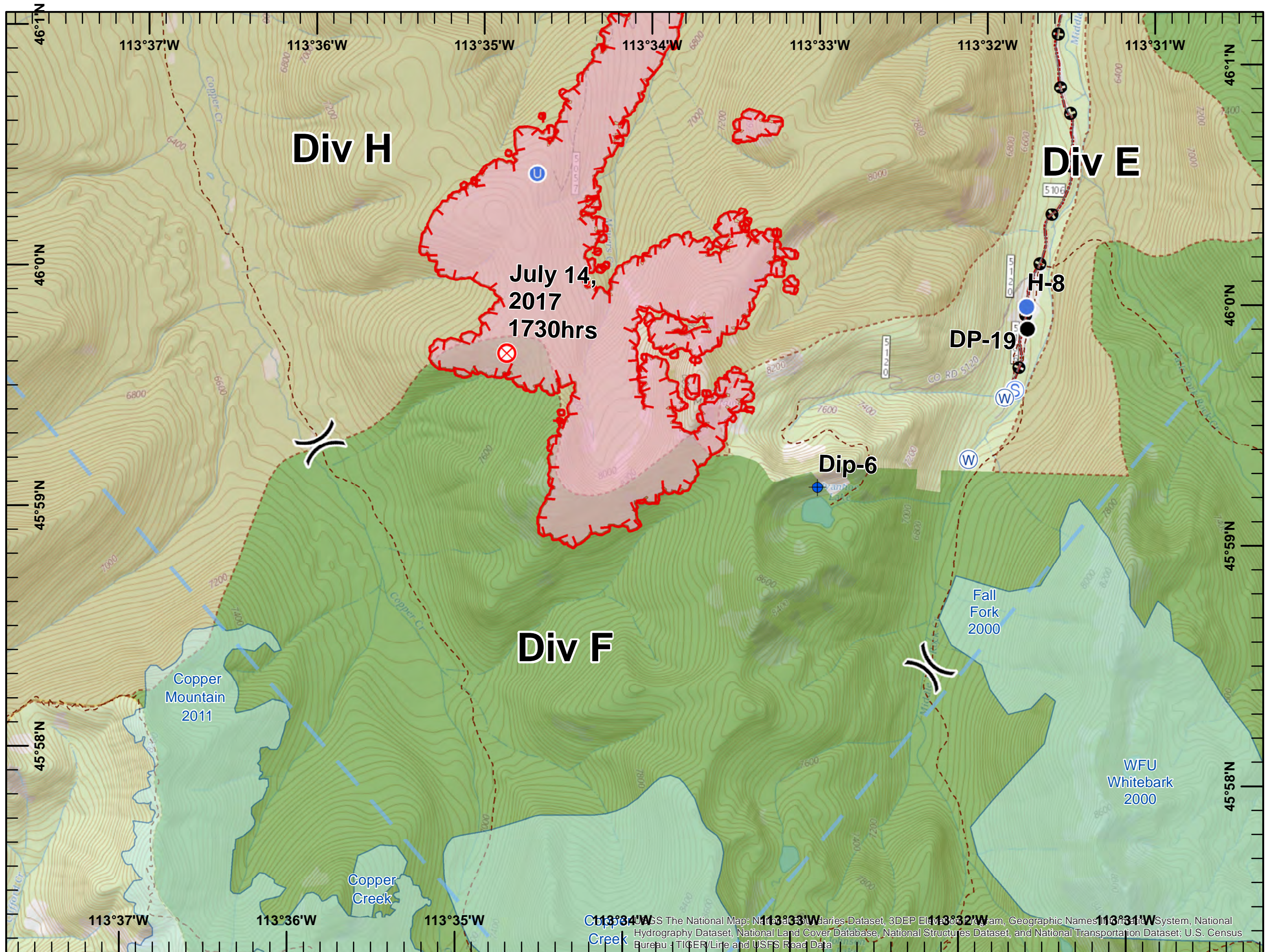
Page 3 of 12

Div F

**Legend**

-  Dip Site
-  Drop Point
-  Fire Origin
-  Unimproved Landing Area
-  Helispot
-  Staging Area
-  Water Source
-  Division Break

-  Uncontrolled Fire Edge
-  Other
-  Wildfire Daily Fire Perimeter
-  Temporary Flight Restriction
-  Fire History
-  Structure
-  Roads
-  Trails
-  Inventoried Roadless Area
-  Wilderness





**Whetstone Ridge  
& Meyers Fires**

MT-BDF-002213-002217

August 1, 2017

Day Shift

1,188 Acres (Meyers)

2,602 Acres (Whetstone Ridge)

as of 07/30/2017

at 2302 hrs

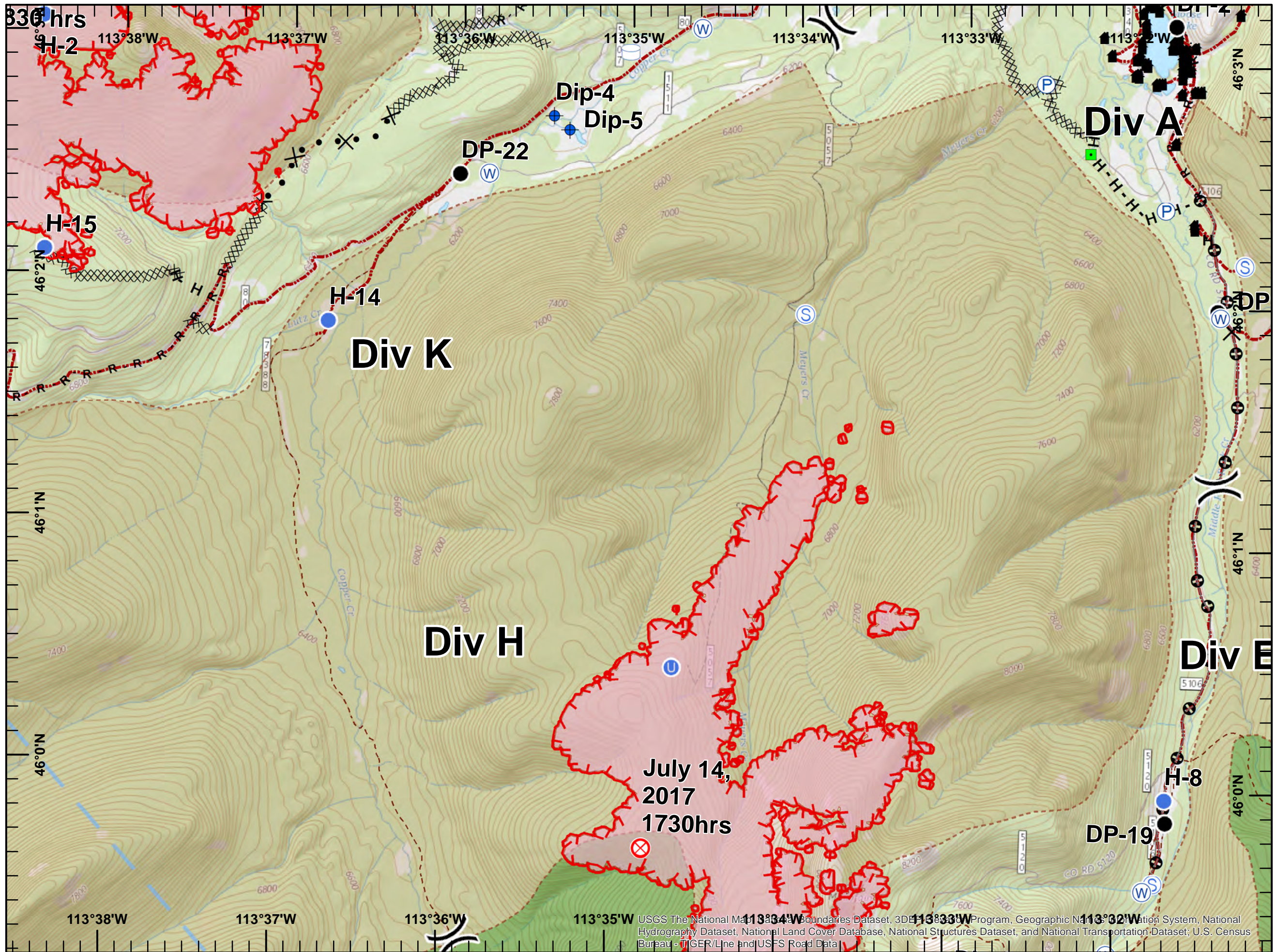
UTM NAD83 Zone 12

Page 4 of 12

Div H

**Legend**

- ✕ Closure
- Dip Site
- Drop Point
- ⊗ Fire Origin
- U Unimproved Landing Area
- Helispot
- Landmark
- P Pump
- S Staging Area
- W Water Source
- Water Tank
- ) Division Break
- Uncontrolled Fire Edge
- XXXX Completed Dozer Line
- H - Completed Hand Line
- R - Road as Completed Line
- ✕ Proposed Dozer Line
- ⊕ Other
- Wildfire Daily Fire Perimeter
- Temporary Flight Restriction
- Structure
- Roads
- Trails
- Inventoried Roadless Area
- Wilderness



USGS The National Map, National Boundaries Dataset, 3D Elevation Program, Geographic Names Information System, National Hydrography Dataset, National Land Cover Database, National Structures Dataset, and National Transportation Dataset; U.S. Census Bureau - TIGER/Line and USFS Road Data



# Whetstone Ridge & Meyers Fires

MT-BDF-002213-002217

August 1, 2017

Day Shift

1,188 Acres (Meyers)

2,602 Acres (Whetstone Ridge)

as of 07/30/2017













at 2302 hrs













UTM NAD83 Zone 12

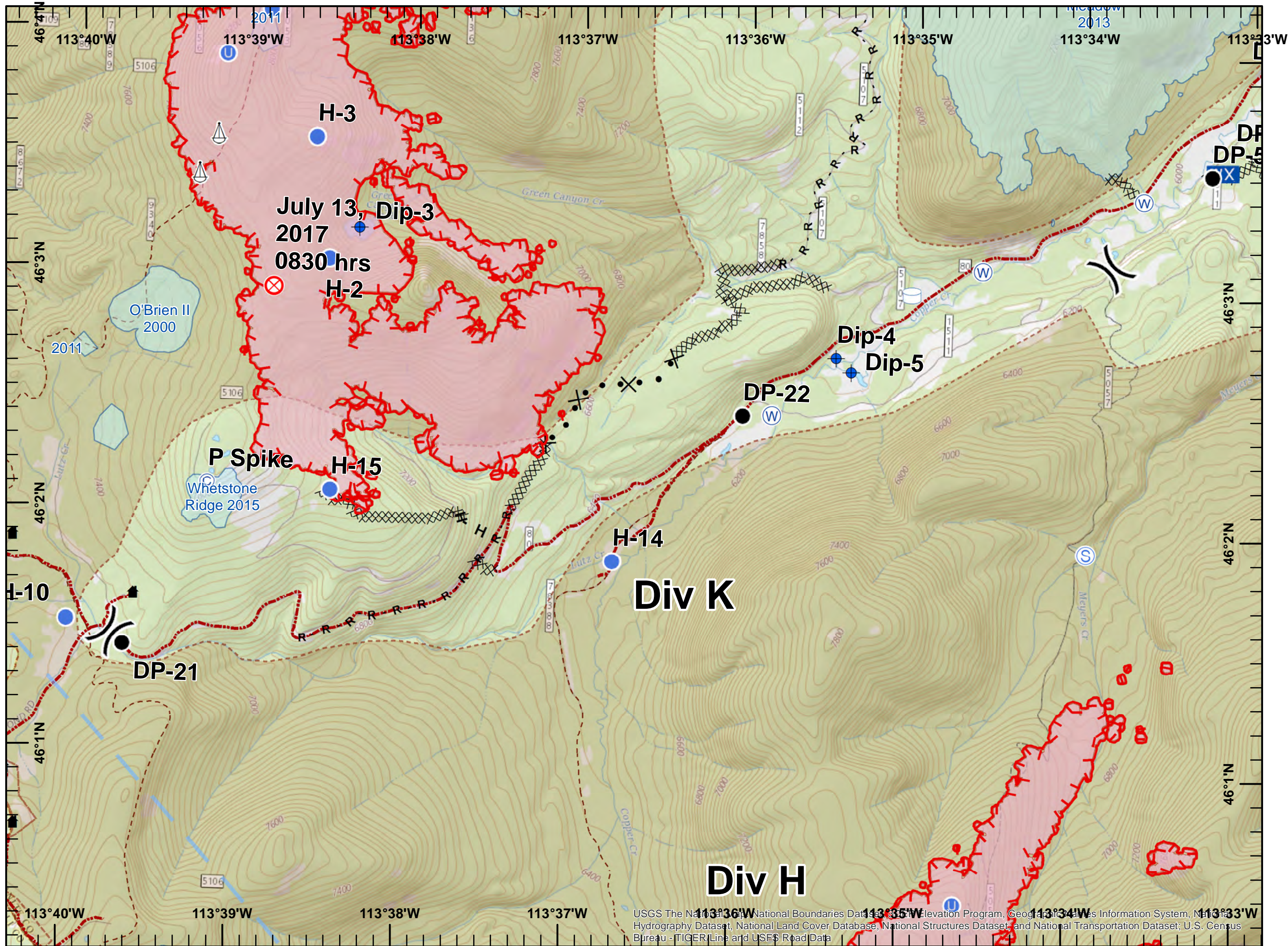
Page 5 of 12

Div K

## Legend

-  Camp
-  Dip Site
-  Drop Point
-  Fire Origin
-  Unimproved Landing Area
-  Helispot
-  Mobile Weather Unit
-  Sling Site
-  Staging Area
-  Water Source
-  Water Tank
-  Division Break

-  Uncontrolled Fire Edge
-  Completed Dozer Line
-  Completed Hand Line
-  Road as Completed Line
-  Proposed Dozer Line
-  Wildfire Daily Fire Perimeter
-  Temporary Flight Restriction
-  Fire History
-  Structure
-  Roads
-  Trails
-  Inventoried Roadless Area



USGS The National Wetlands Inventory, National Boundaries Database, 30-M Elevation Program, Geographic Names Information System, National Hydrography Dataset, National Land Cover Database, National Structures Dataset, and National Transportation Dataset; U.S. Census Bureau - TIGER/Line and USFS Road Data



**Whetstone Ridge  
& Meyers Fires**

MT-BDF-002213-002217

August 1, 2017

Day Shift

1,188 Acres (Meyers)

2,602 Acres (Whetstone Ridge)

as of 07/30/2017















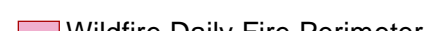

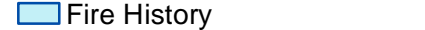




at 2302 hrs

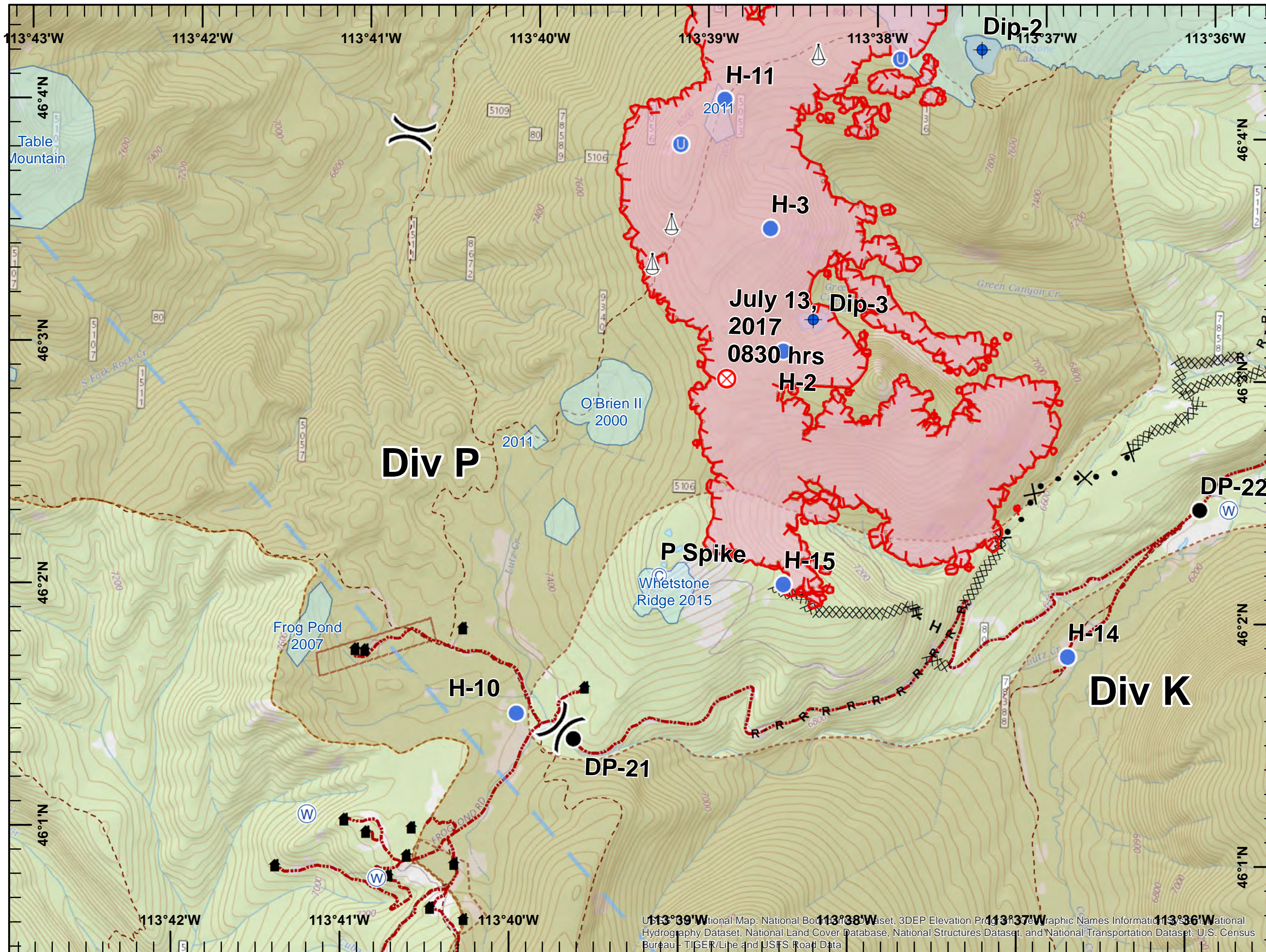
UTM NAD83 Zone 12

Page 6 of 12

Div P

**Legend**

-  Camp
-  Dip Site
-  Drop Point
-  Fire Origin
-  Unimproved Landing Area
-  Helispot
-  Sling Site
-  Water Source
-  Division Break
-  Uncontrolled Fire Edge
-  Completed Dozer Line
-  Completed Hand Line
-  Road as Completed Line
-  Proposed Dozer Line
-  Wildfire Daily Fire Perimeter
-  Temporary Flight Restriction
-  Fire History
-  Structure
-  Roads
-  Trails
-  Inventoried Roadless Area



USGS National Map: National Boundaries Dataset, 3DEP Elevation Program, Geographic Names Information System, National Hydrography Dataset, National Land Cover Database, National Structures Dataset, and National Transportation Dataset; U.S. Census Bureau - TIGER/Line and USFS Road Data



**Whetstone Ridge  
& Meyers Fires**

MT-BDF-002213-002217

August 1, 2017

Day Shift

1,188 Acres (Meyers)

2,602 Acres (Whetstone Ridge)

as of 07/30/2017


















at 2302 hrs

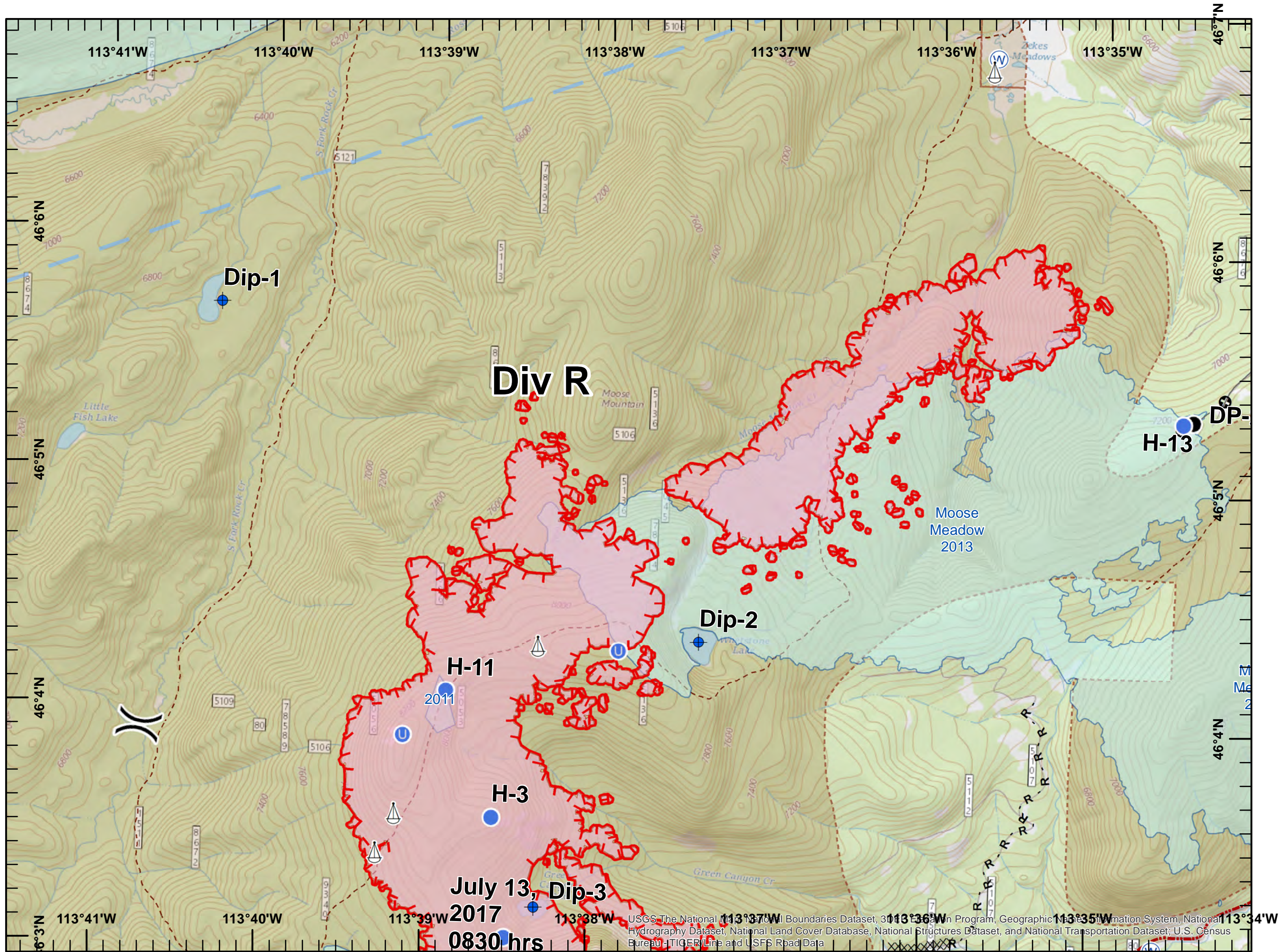
UTM NAD83 Zone 12

Page 7 of 12

Div R (sw)

**Legend**

-  Dip Site
-  Drop Point
-  Unimproved Landing Area
-  Helispot
-  Sling Site
-  Water Source
-  Division Break
-  Uncontrolled Fire Edge
-  Completed Dozer Line
-  Road as Completed Line
-  Other
-  Wildfire Daily Fire Perimeter
-  Temporary Flight Restriction
-  Fire History
-  Roads
-  Trails
-  Inventoried Roadless Area



USGS The National Wetland Inventory Boundaries Dataset, 30m Resolution Program, Geographic Information System, National Hydrography Dataset, National Land Cover Database, National Structures Dataset, and National Transportation Dataset; U.S. Census Bureau TIGER Line and USFS Road Data



# Whetstone Ridge & Meyers Fires

MT-BDF-002213-002217

August 1, 2017

Day Shift

1,188 Acres (Meyers)

2,602 Acres (Whetstone Ridge)

as of 07/30/2017

at 2302 hrs

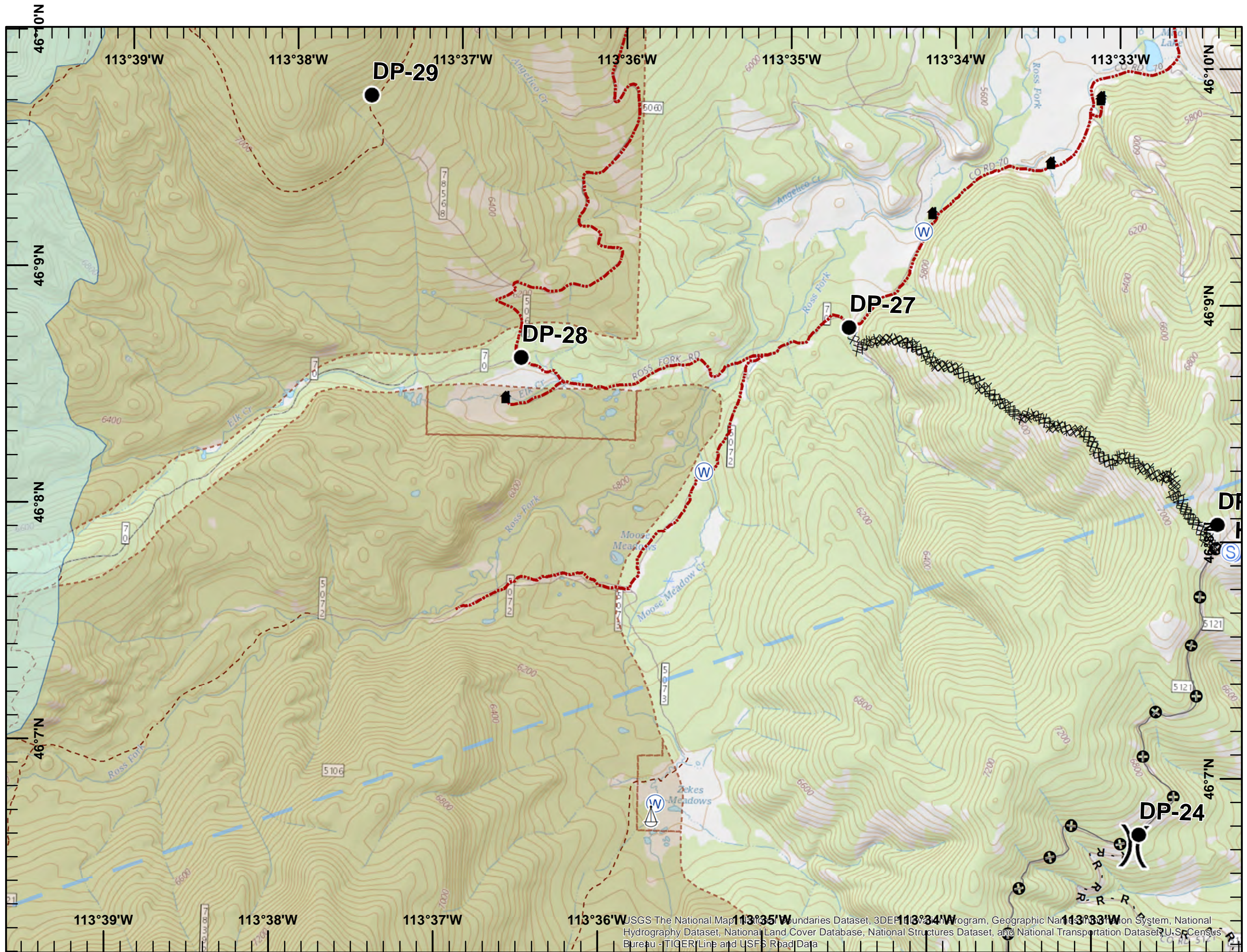
UTM NAD83 Zone 12

Page 8 of 12

Div R(ne)

## Legend

- Drop Point
- Helispot
- Sling Site
- Staging Area
- Water Source
- Division Break
- Completed Dozer Line
- Road as Completed Line
- Other
- Temporary Flight Restriction
- Fire History
- Structure
- Roads
- Trails
- Inventoried Roadless Area



USGS The National Map, National Boundaries Dataset, 3DEP National Hydrography Dataset, National Land Cover Database, National Structures Dataset, and National Transportation Dataset, U.S. Census Bureau - TIGER/Line and USFS Road Data



**Whetstone Ridge  
& Meyers Fires**

MT-BDF-002213-002217

August 1, 2017

Day Shift

1,188 Acres (Meyers)

2,602 Acres (Whetstone Ridge)

as of 07/30/2017

at 2302 hrs

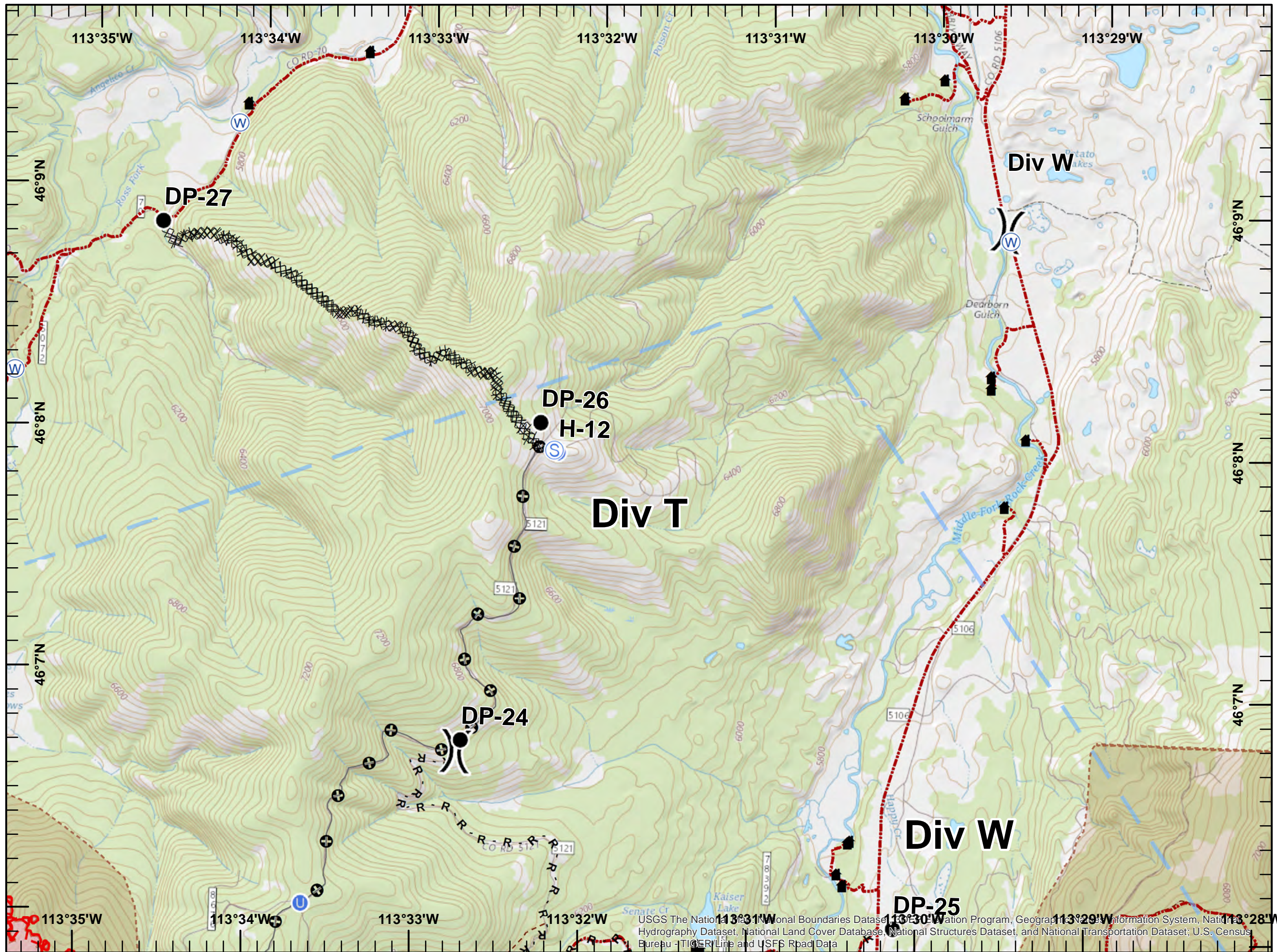
UTM NAD83 Zone 12

Page 9 of 12

Div T

**Legend**

- Drop Point
- Unimproved Landing Area
- Helispot
- Staging Area
- Water Source
- Division Break
- Uncontrolled Fire Edge
- Completed Dozer Line
- R - Road as Completed Line
- Other
- Wildfire Daily Fire Perimeter
- Temporary Flight Restriction
- Structure
- Roads
- Trails
- Inventoried Roadless Area



USGS The National Wetland Inventory, National Boundaries Dataset, National Wetland Inventory Program, Geographic Names Information System, National Hydrography Dataset, National Land Cover Database, National Structures Dataset, and National Transportation Dataset; U.S. Census Bureau - TIGER/Line and USFS Road Data



**Whetstone Ridge  
& Meyers Fires**

MT-BDF-002213-002217

August 1, 2017

Day Shift

1,188 Acres (Meyers)

2,602 Acres (Whetstone Ridge)

as of 07/30/2017

at 2302 hrs

UTM NAD83 Zone 12

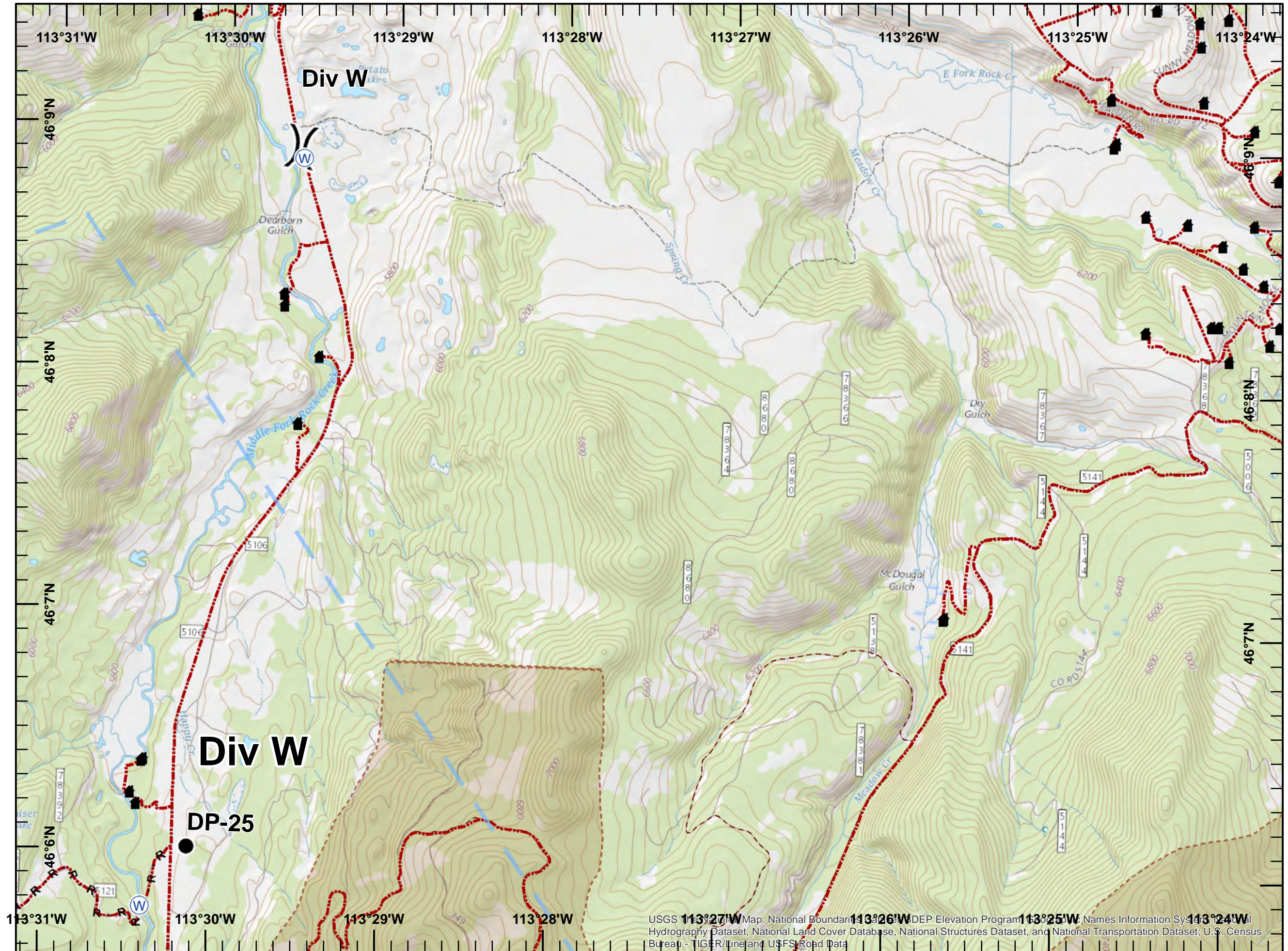
Page 10 of 12

Div W(n)

**Legend**

- Drop Point
- Ⓜ Water Source
- ) Division Break

- R - Road as Completed Line
- ▬ Temporary Flight Restriction
- ▬ Structure
- ▬ Roads
- ▬ Trails
- ▬ Inventoried Roadless Area





# Whetstone Ridge & Meyers Fires

MT-BDF-002213-002217

August 1, 2017

Day Shift

1,188 Acres (Meyers)

2,602 Acres (Whetstone Ridge)

as of 07/30/2017

at 2302 hrs

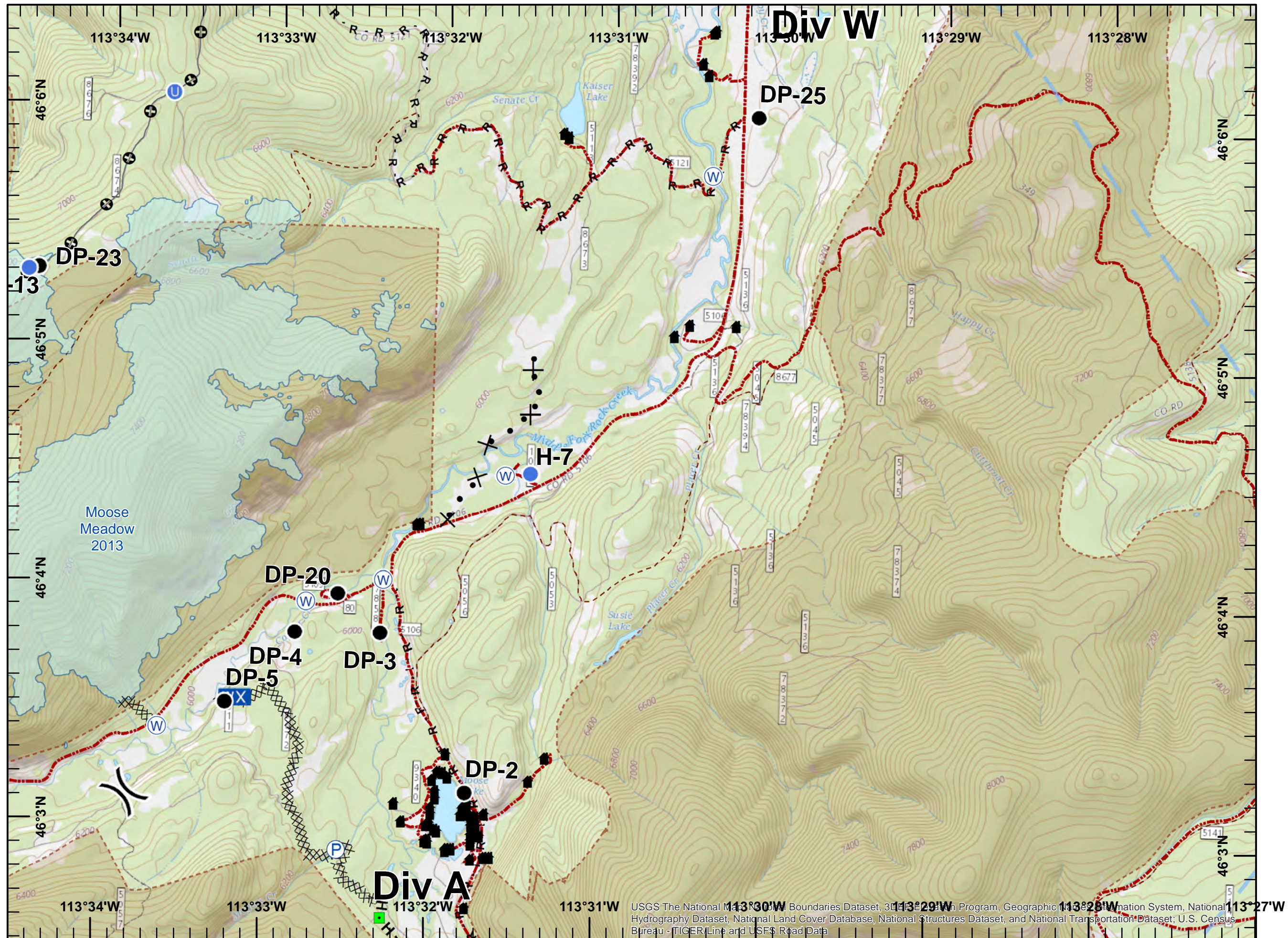
UTM NAD83 Zone 12

Page 11 of 12

Div W(s)

## Legend

- Drop Point
- Unimproved Landing Area
- Helispot
- Landmark
- WX Mobile Weather Unit
- P Pump
- W Water Source
- Division Break
- XXXX Completed Dozer Line
- H - Completed Hand Line
- R - Road as Completed Line
- X Proposed Dozer Line
- Other
- Temporary Flight Restriction
- Fire History
- Structure
- Roads
- Trails
- Inventoried Roadless Area





# Whetstone Ridge & Meyers Fires

MT-BDF-002213-002217

August 1, 2017

Day Shift

1,188 Acres (Meyers)

2,602 Acres (Whetstone Ridge)

as of 07/30/2017





at 2302 hrs

UTM NAD83 Zone 12

Page 12 of 12


ICP

## Legend

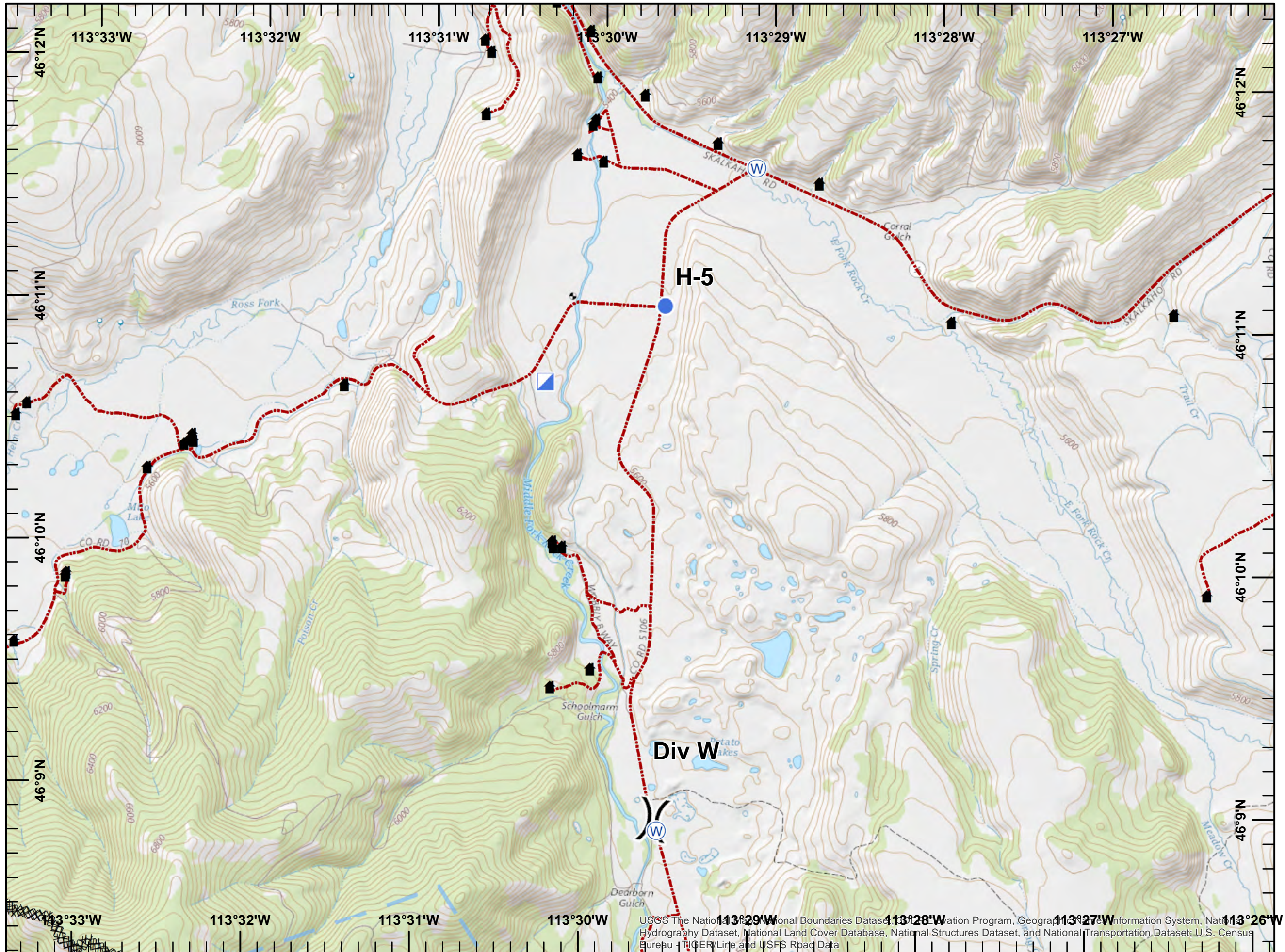
-  Helispot
-  Incident Command Post
-  Water Source
-  Division Break

XXXX Completed Dozer Line

 Temporary Flight Restriction

 Structure

 Roads



USGS The National Hydrography Dataset, National Boundaries Dataset, National Elevation Program, Geographic Names Information System, National Hydrography Dataset, National Land Cover Database, National Structures Dataset, and National Transportation Dataset; U.S. Census Bureau TIGER/Line and USFS Road Data