

Page #	Divison
1	Div A
2	Div E
3	Div F
4	Div H
5	Div K
6	Div P
7	Div R(SW)
8	Div R(NE)
9	Div T
10	Div W
11	Div N
12	ICP

Whetstone Ridge & Meyers Fires
 MT-BDF-002217
 NAD 83 UTM Zone 12
 August 2, 2017
 Day Shift

Overview Map
 INTERPRETED ACRES as of 8/01 0047 hrs
 Whetstone Ridge - 3,621
 Meyers - 1,674

- Drop Point
- Helispot
- ▣ Incident Command Post
-) Division Break
- XXXX Completed Dozer Line
- H - Completed Hand Line
- R - Road as Completed Line
- ∩ Line Break Completed
- ✕ Proposed Dozer Line
- ∩ Fire Break Planned or Incomplete
- - - Planned Fire Line
- ⊕ Other
- ▭ Wildfire Daily Fire Perimeter
- ▭ Temporary Flight Restriction

Whetstone Ridge & Meyers Fires

MT-BDF-002213-002217

August 2, 2017

Day Shift

1,674 Acres (Meyers)

3,621 Acres (Whetstone Ridge)























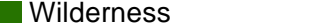

as of 08/01/2017

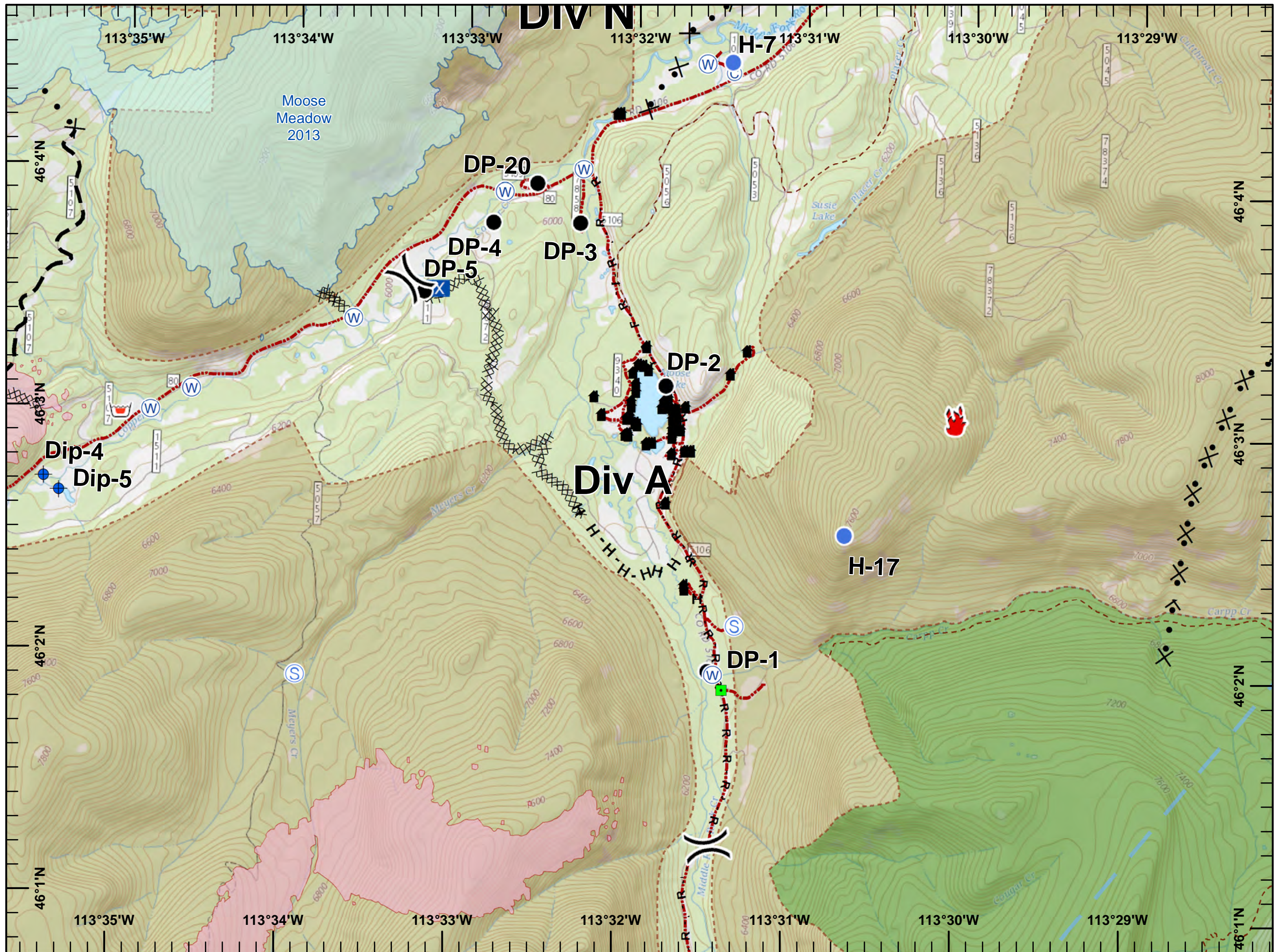
at 0047 hrs

UTM NAD83 Zone 12

Page 1 of 12

Div A

-  Camp
-  Dip Site
-  Drop Point
-  Fire Location
-  Helispot
-  Landmark
-  Mobile Weather Unit
-  Retardant/Mud Pit
-  Staging Area
-  Water Source
-  Division Break
-  Completed Dozer Line
-  Completed Hand Line
-  Road as Completed Line
-  Proposed Dozer Line
-  Planned Fire Line
-  Wildfire Daily Fire Perimeter
-  Temporary Flight Restriction
-  Fire History
-  Structure
-  Roads
-  Trails
-  Inventoried Roadless Area
-  Wilderness



Whetstone Ridge & Meyers Fires

MT-BDF-002213-002217

August 2, 2017

Day Shift

1,674 Acres (Meyers)

3,621 Acres (Whetstone Ridge)

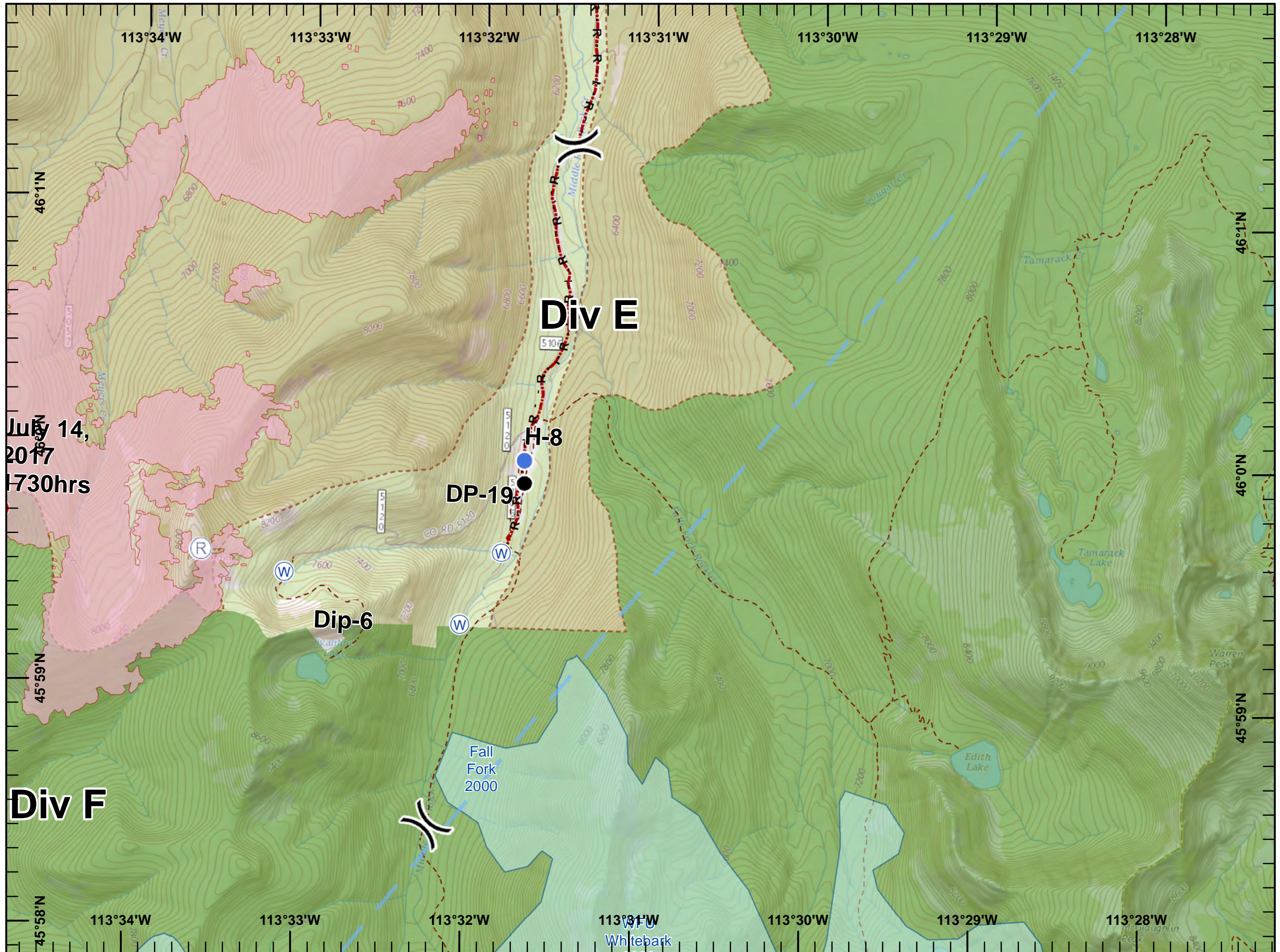
as of 08/01/2017

at 0047 hrs

UTM NAD83 Zone 12

Page 2 of 12

Div E



July 14,
2017
1730hrs

- Drop Point
- ⊗ Fire Origin
- Helispot
- Ⓡ Repeater
- Ⓜ Water Source
- ⌋ Division Break

- R - Road as Completed Line
- Wildfire Daily Fire Perimeter
- ▭ Temporary Flight Restriction
- ▭ Fire History
- 🏠 Structure
- Roads
- - - Trails
- Inventoried Roadless Area
- Wilderness

Whetstone Ridge & Meyers Fires

MT-BDF-002213-002217

August 2, 2017

Day Shift

1,674 Acres (Meyers)

3,621 Acres (Whetstone Ridge)

as of 08/01/2017

at 0047 hrs

UTM NAD83 Zone 12

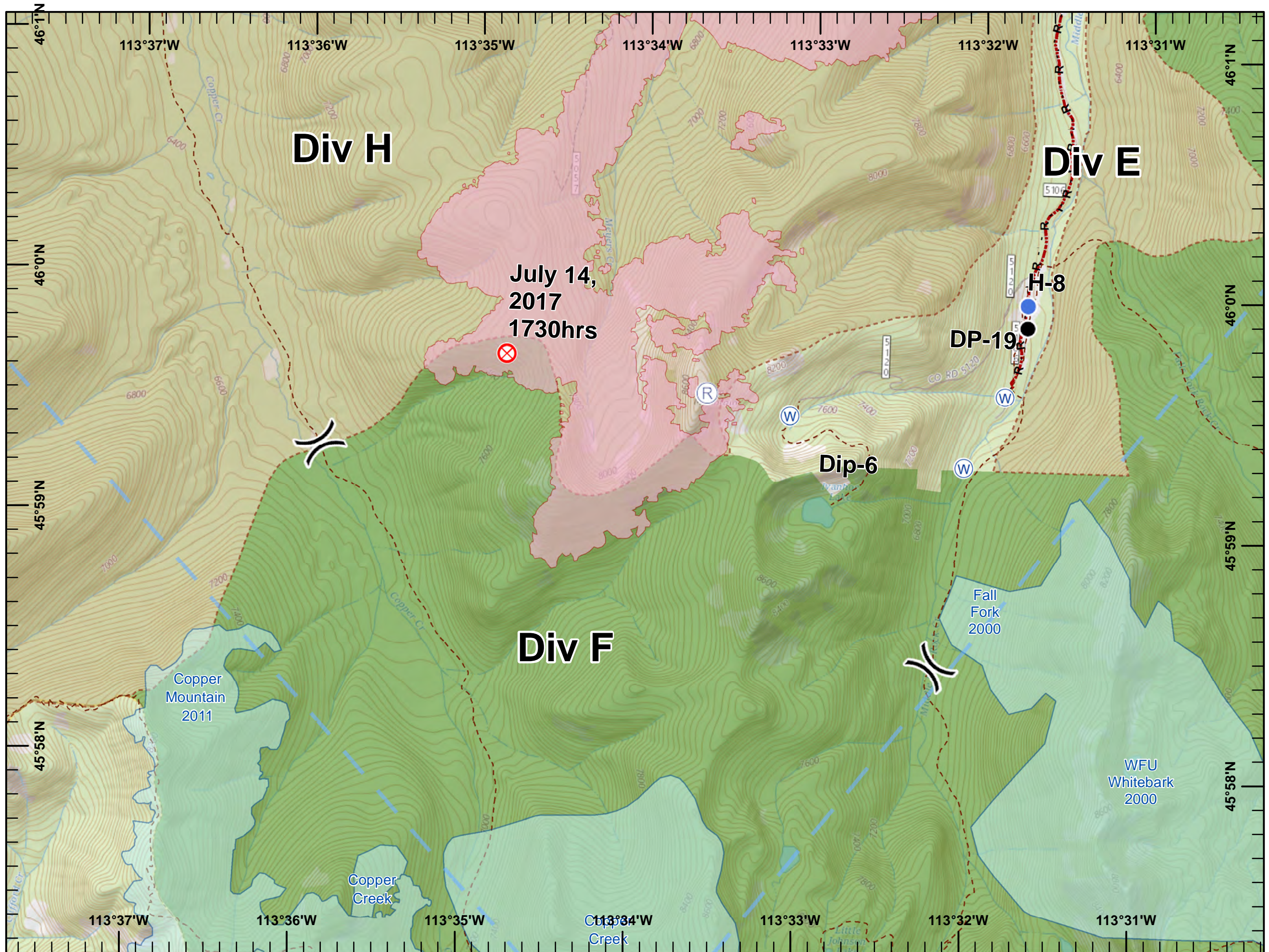
Page 3 of 12

Div F

- Drop Point
- ⊗ Fire Origin
- Helispot
- Ⓡ Repeater
- Ⓜ Water Source
- ⌘ Division Break

R - Road as Completed Line

- ▭ Wildfire Daily Fire Perimeter
- ▭ Temporary Flight Restriction
- ▭ Fire History
- 🏠 Structure
- ⚡ Roads
- ⋯ Trails
- ▭ Inventoried Roadless Area
- ▭ Wilderness



**Whetstone Ridge
& Meyers Fires**

MT-BDF-002213-002217

August 2, 2017

Day Shift

1,674 Acres (Meyers)

3,621 Acres (Whetstone Ridge)













as of 08/01/2017

at 0047 hrs

UTM NAD83 Zone 12

Page 4 of 12

Div H

-  Dip Site
-  Drop Point
-  Fire Origin
-  Unimproved Landing Area
-  Helispot
-  Landmark
-  Repeater
-  Retardant/Mud Pit
-  Staging Area
-  Water Source
-  Other
-  Division Break

XXXX Completed Dozer Line

H - Completed Hand Line

R - Road as Completed Line

ΛΛΛ Fire Break Planned or Incomplete

▬ Planned Fire Line

⊕ Other

▭ Wildfire Daily Fire Perimeter

▭ Temporary Flight Restriction

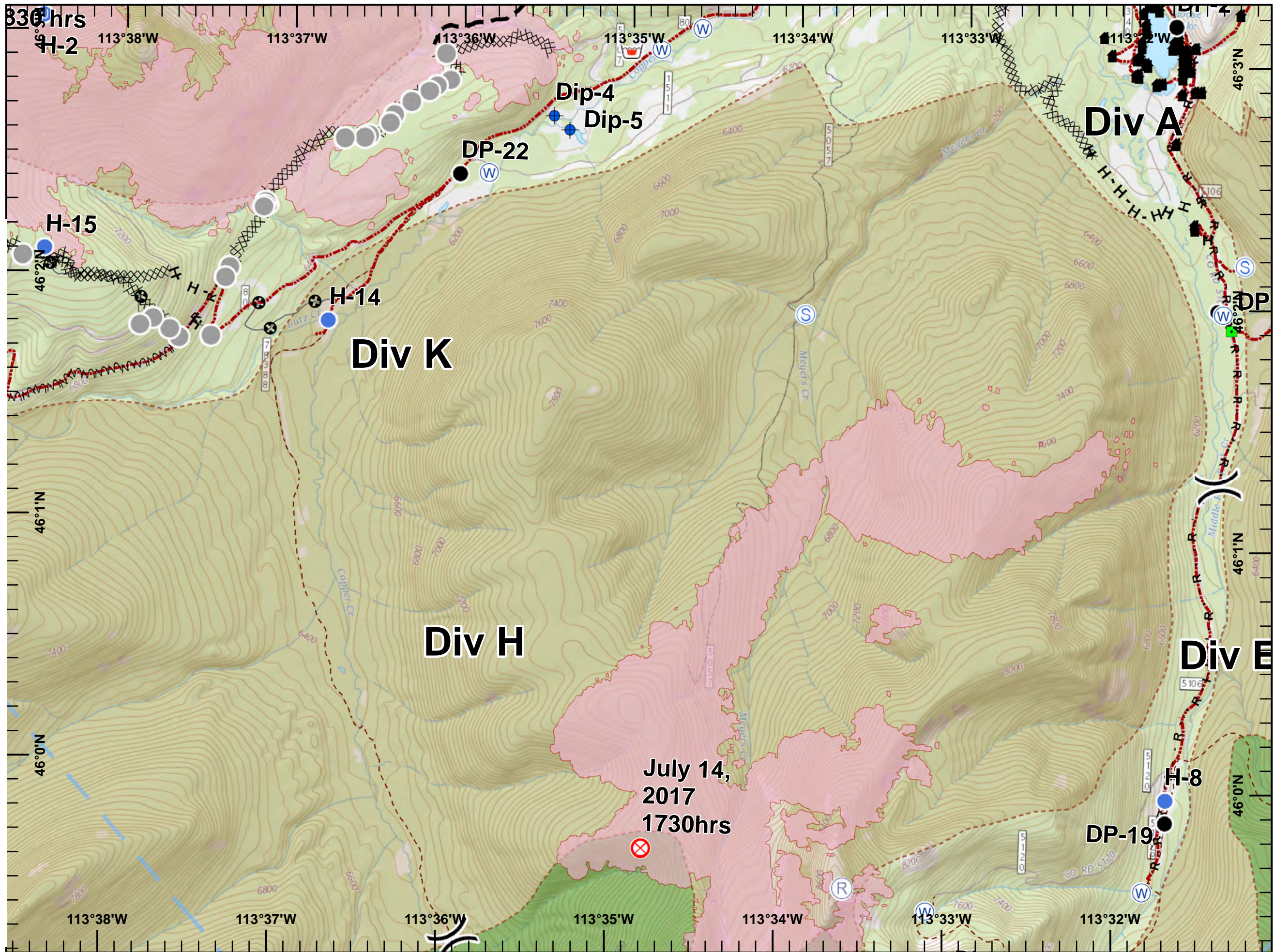
▭ Structure

▭ Roads

▭ Trails

▭ Inventoried Roadless Area

▭ Wilderness



Whetstone Ridge & Meyers Fires

MT-BDF-002213-002217

August 2, 2017

Day Shift

1,674 Acres (Meyers)

3,621 Acres (Whetstone Ridge)

as of 08/01/2017

at 0047 hrs

UTM NAD83 Zone 12

Page 5 of 12

Div K

Drop Point

Fire Origin

Unimproved Landing Area

Helispot

Mobile Weather Unit

Retardant/Mud Pit

Sling Site

Staging Area

Water Source

Other

Division Break

Completed Dozer Line

Completed Hand Line

Road as Completed Line

Proposed Dozer Line

Fire Break Planned or Incomplete

Planned Fire Line

Other

Wildfire Daily Fire Perimeter

Temporary Flight Restriction

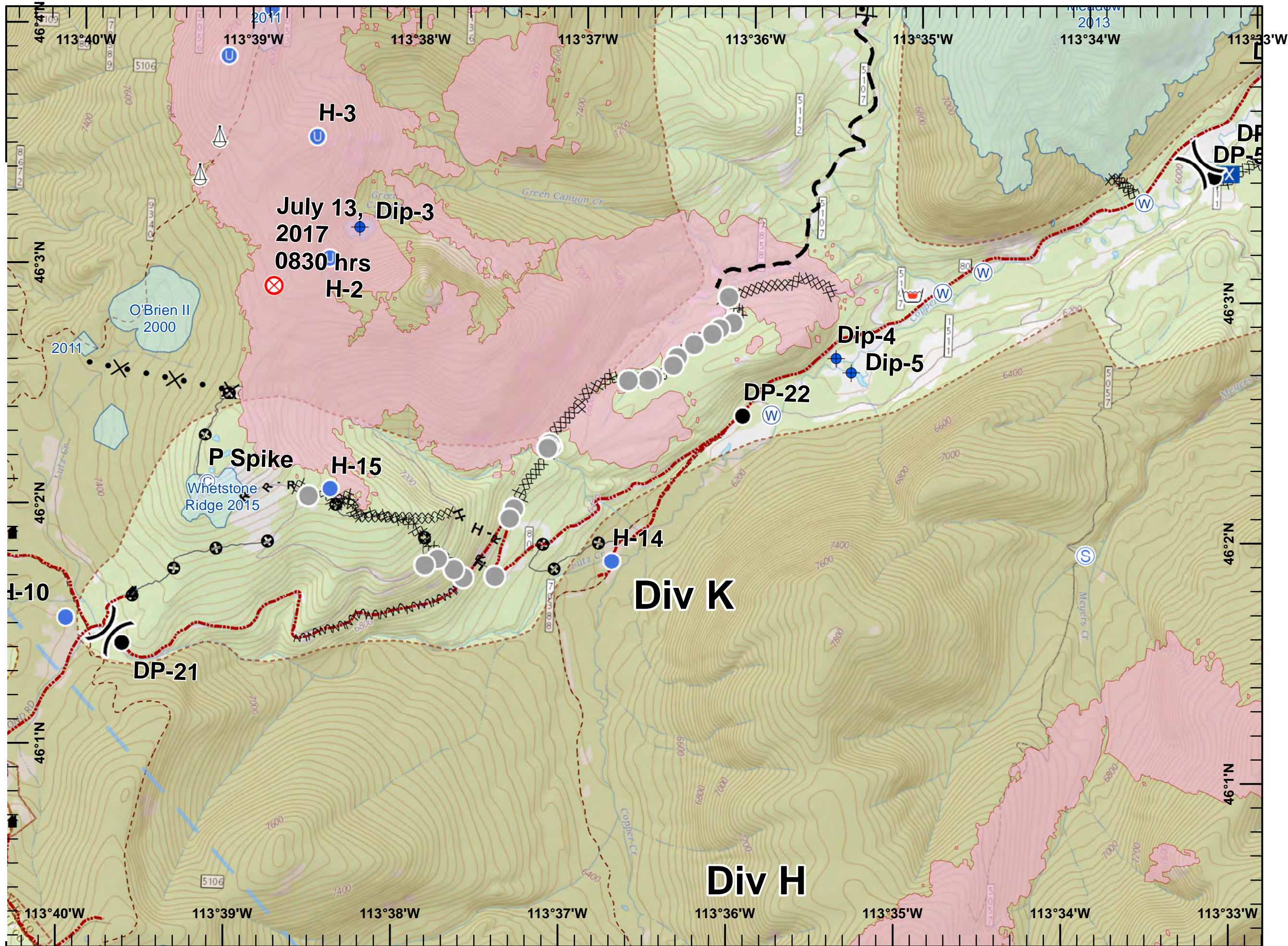
Fire History

Structure

Roads

Trails

Inventoried Roadless Area



**Whetstone Ridge
& Meyers Fires**

MT-BDF-002213-002217

August 2, 2017

Day Shift

1,674 Acres (Meyers)

3,621 Acres (Whetstone Ridge)

as of 08/01/2017

at 0047 hrs

UTM NAD83 Zone 12

Page 6 of 12

Div P

- ⊙ Camp
- ⊕ Dip Site
- Drop Point
- ⊗ Fire Origin
- ⊙ Unimproved Landing Area
- Helispot
- ⌚ Lookout
- ⚓ Sling Site
- ⊙ Water Source
- Other
- ⌘ Division Break

XXXX Completed Dozer Line

H - Completed Hand Line

R - Road as Completed Line

⊗ Proposed Dozer Line

⌘ Fire Break Planned or Incomplete

▬ Planned Fire Line

⊕ Other

▭ Wildfire Daily Fire Perimeter

▭ Temporary Flight Restriction

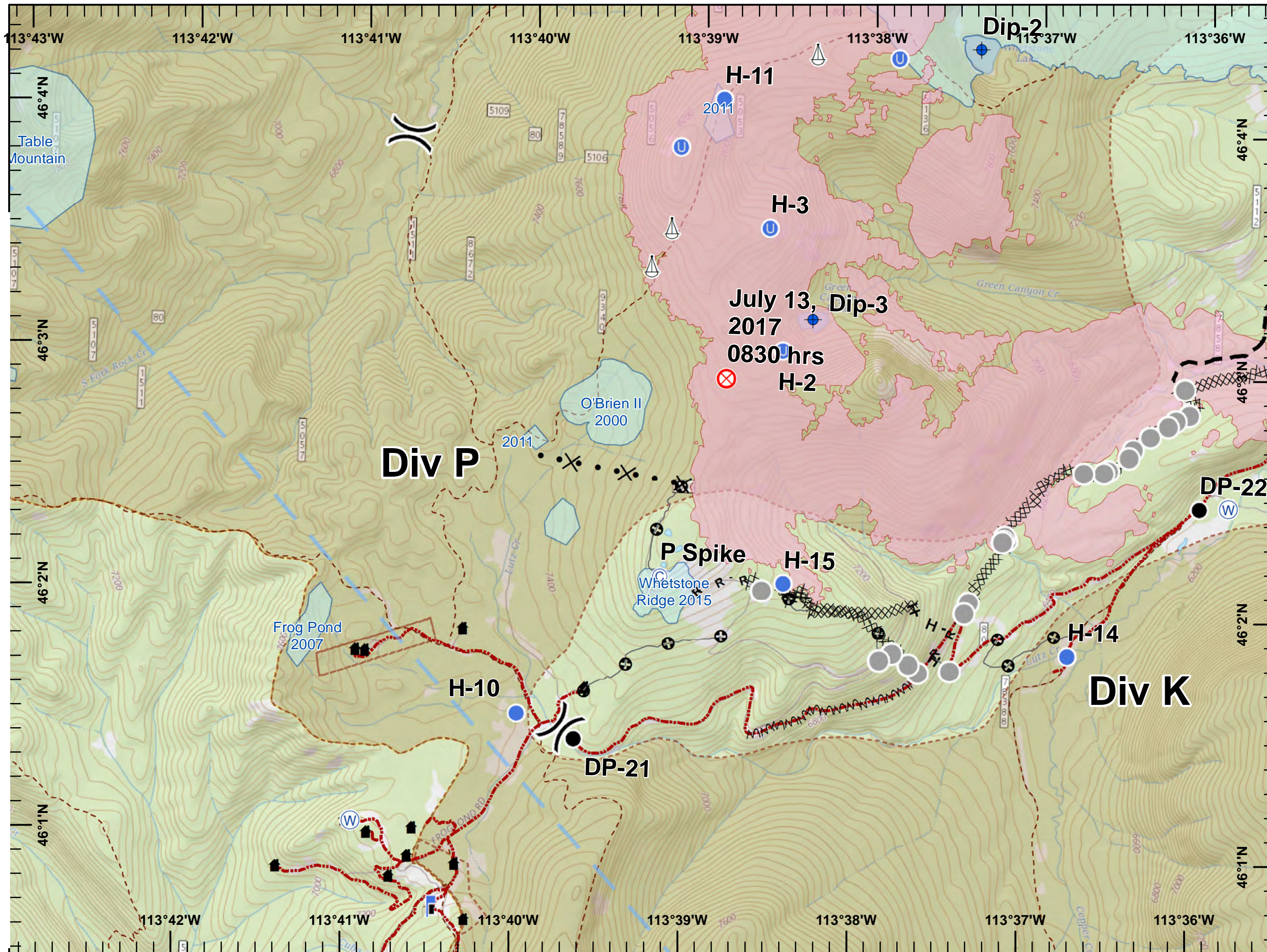
▭ Fire History

▭ Structure

▬ Roads

▬ Trails

▭ Inventoried Roadless Area



**Whetstone Ridge
& Meyers Fires**

MT-BDF-002213-002217

August 2, 2017

Day Shift

1,674 Acres (Meyers)

3,621 Acres (Whetstone Ridge)

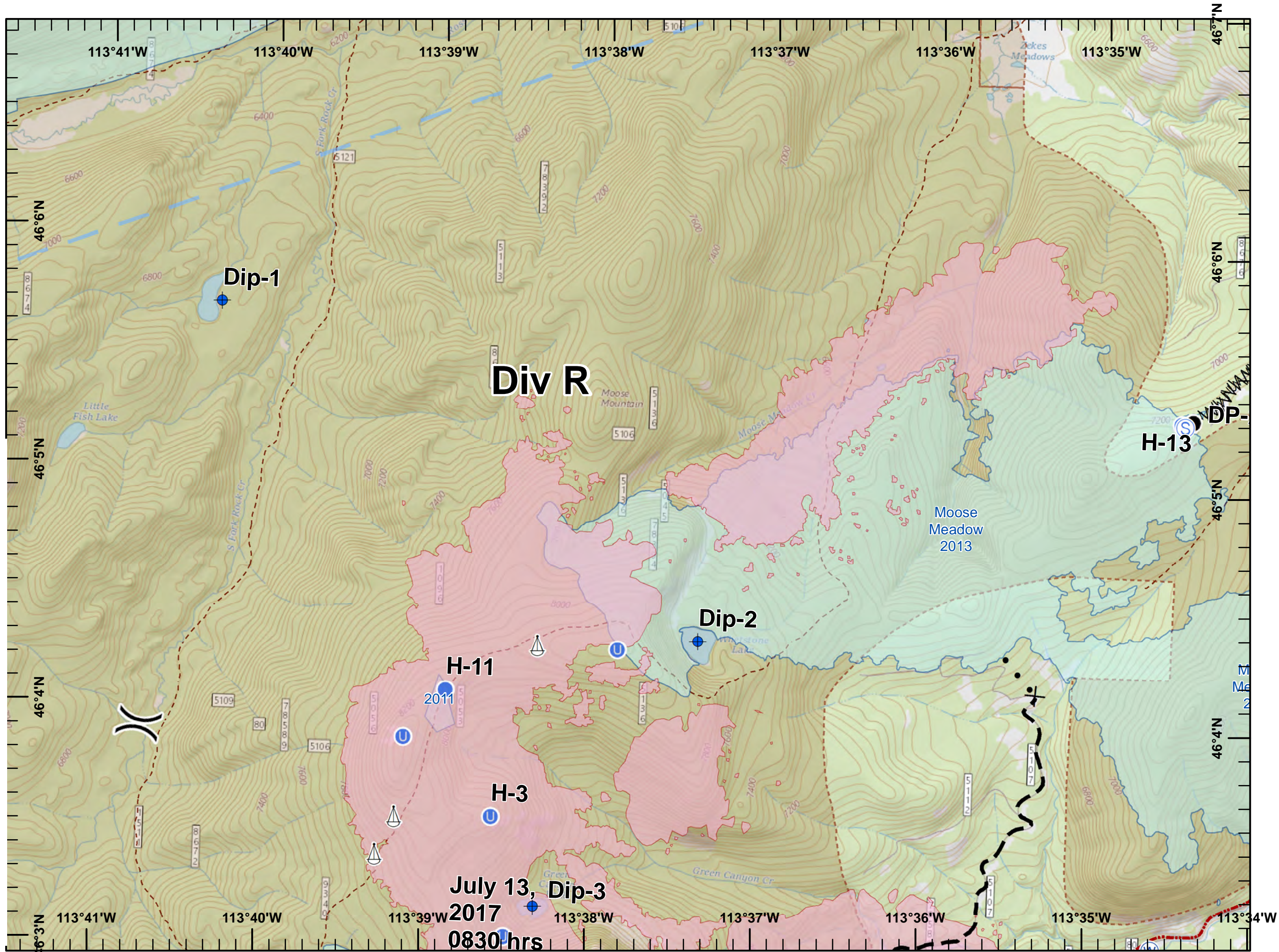
as of 08/01/2017



















at 0047 hrs

UTM NAD83 Zone 12

Page 7 of 12

Div R(sw)



-  Dip Site
-  Drop Point
-  Unimproved Landing Area
-  Helispot
-  Sling Site
-  Staging Area
-  Water Source
-  Division Break
-  Line Break Completed
-  Proposed Dozer Line
-  Fire Break Planned or Incomplete
-  Planned Fire Line
-  Wildfire Daily Fire Perimeter
-  Temporary Flight Restriction
-  Fire History
-  Roads
-  Trails
-  Inventoried Roadless Area

July 13, 2017
0830 hrs

Whetstone Ridge & Meyers Fires

MT-BDF-002213-002217

August 2, 2017

Day Shift

1,674 Acres (Meyers)

3,621 Acres (Whetstone Ridge)

as of 08/01/2017

at 0047 hrs

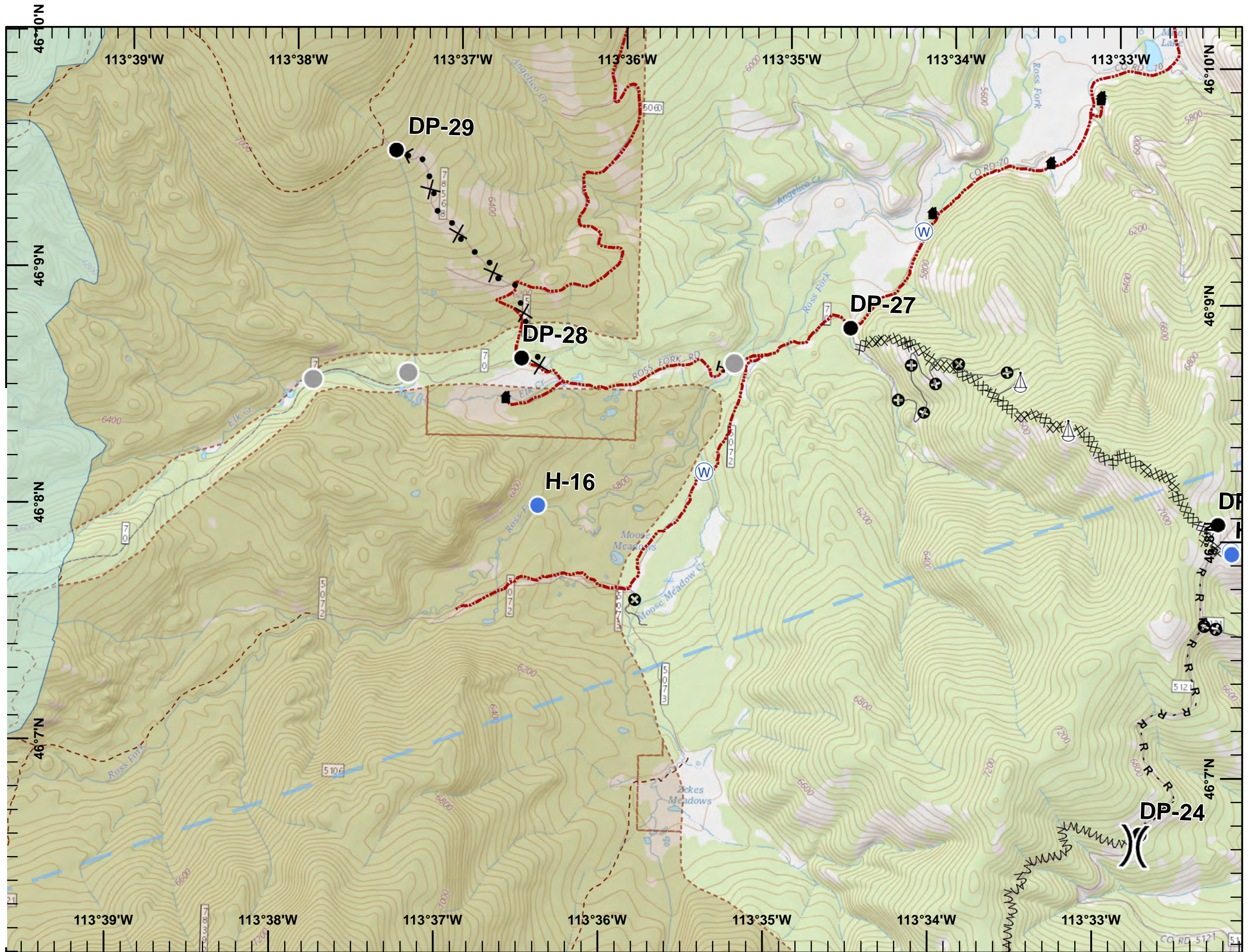
UTM NAD83 Zone 12

Page 8 of 12

Div R(ne)

- Drop Point
- Helispot
- ⚓ Sling Site
- Ⓢ Staging Area
- Ⓜ Water Source
- Other
-) Division Break

- XXXX Completed Dozer Line
- H - Completed Hand Line
- R - Road as Completed Line
- X Proposed Dozer Line
- ΛΛΛ Fire Break Planned or Incomplete
- ⊕ Other
- ▭ Temporary Flight Restriction
- ▭ Fire History
- ▭ Structure
- ▭ Roads
- ▭ Trails
- ▭ Inventoried Roadless Area



Whetstone Ridge & Meyers Fires

MT-BDF-002213-002217

August 2, 2017

Day Shift

1,674 Acres (Meyers)

3,621 Acres (Whetstone Ridge)

as of 08/01/2017

at 0047 hrs

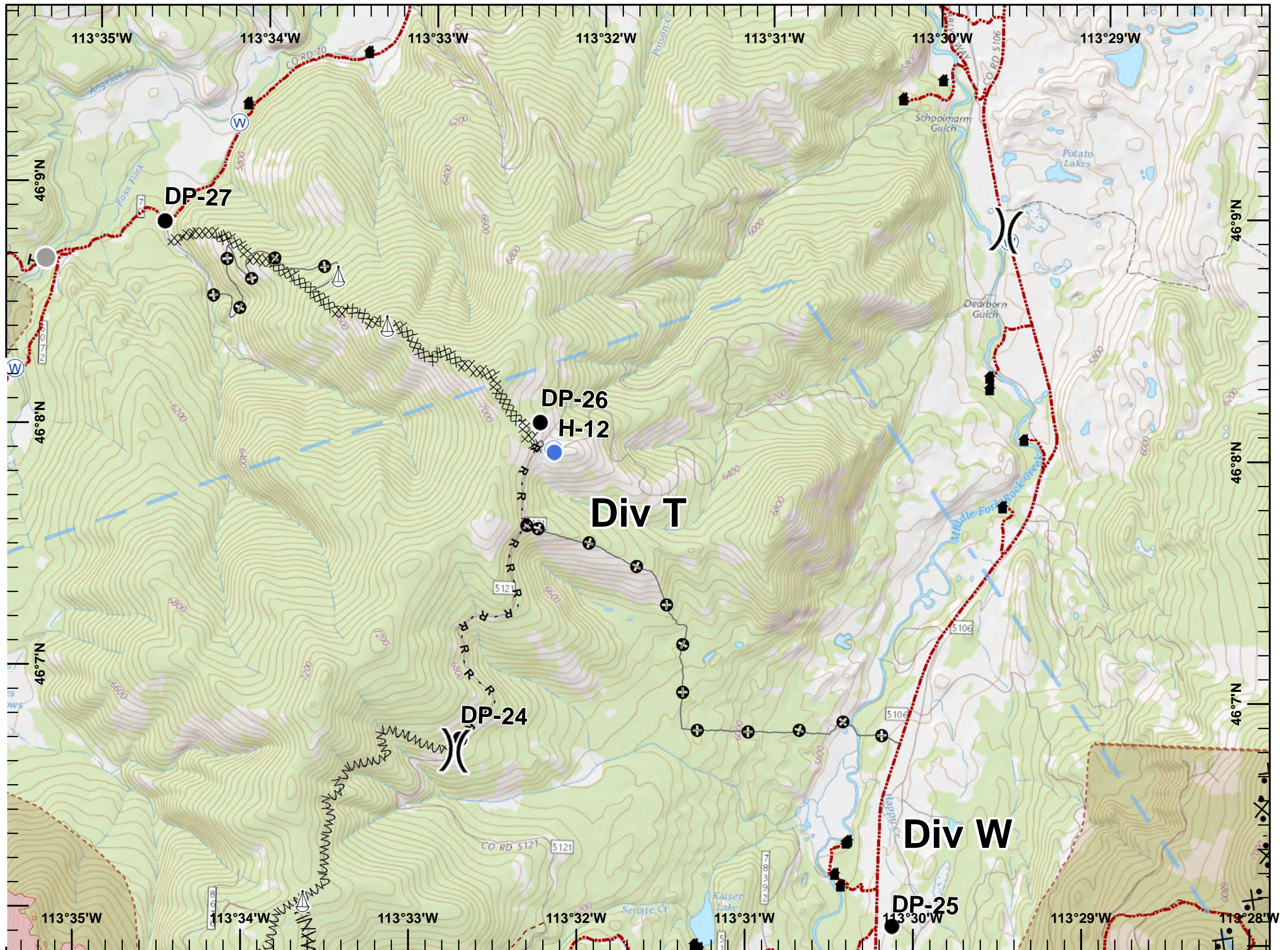
UTM NAD83 Zone 12

Page 9 of 12

Div T

- Drop Point
- Helispot
- ⚓ Sling Site
- Ⓢ Staging Area
- Ⓜ Water Source
- Other
-) Division Break

- XXXX Completed Dozer Line
- H - Completed Hand Line
- R - Road as Completed Line
- ΛΛ Line Break Completed
- ⊗ Proposed Dozer Line
- ΛΛ Fire Break Planned or Incomplete
- ⊕ Other
- ▭ Wildfire Daily Fire Perimeter
- ▭ Temporary Flight Restriction
- ▭ Structure
- ▭ Roads
- ▭ Trails
- ▭ Inventoried Roadless Area



Whetstone Ridge & Meyers Fires

MT-BDF-002213-002217

August 2, 2017

Day Shift

1,674 Acres (Meyers)

3,621 Acres (Whetstone Ridge)

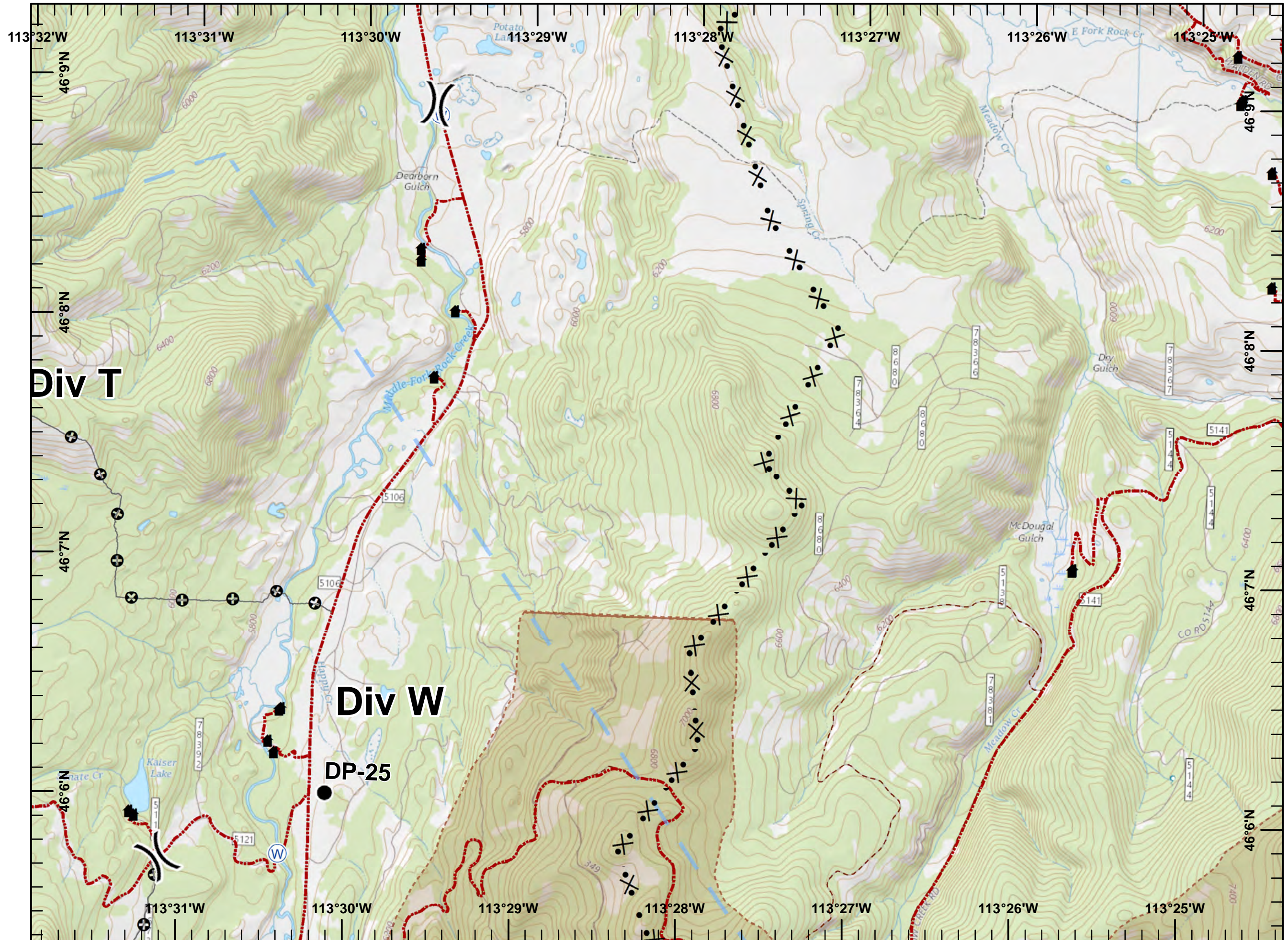
as of 08/01/2017

at 0047 hrs

UTM NAD83 Zone 12

Page 10 of 12

Div W



- Drop Point
- Ⓜ Water Source
- ⌘ Division Break
- ⊗ Proposed Dozer Line
- ⊕ Other
- Temporary Flight Restriction
- ▲ Structure
- Roads
- - - Trails
- Inventoried Roadless Area

Whetstone Ridge & Meyers Fires

MT-BDF-002213-002217

August 2, 2017

Day Shift

1,674 Acres (Meyers)

3,621 Acres (Whetstone Ridge)

as of 08/01/2017

at 0047 hrs

UTM NAD83 Zone 12

Page 11 of 12

Ⓒ Camp Div N

● Drop Point

🔥 Fire Location

● Helispot

WX Mobile Weather Unit

🚒 Retardant/Mud Pit

⚙ Sling Site

Ⓢ Staging Area

Ⓜ Water Source

● Other

⎓ Division Break

XXXX Completed Dozer Line

H - Completed Hand Line

R - Road as Completed Line

〰 Line Break Completed

✂ Proposed Dozer Line

〰 Fire Break Planned or Incomplete

⊕ Other

🔴 Wildfire Daily Fire Perimeter

🚫 Temporary Flight Restriction

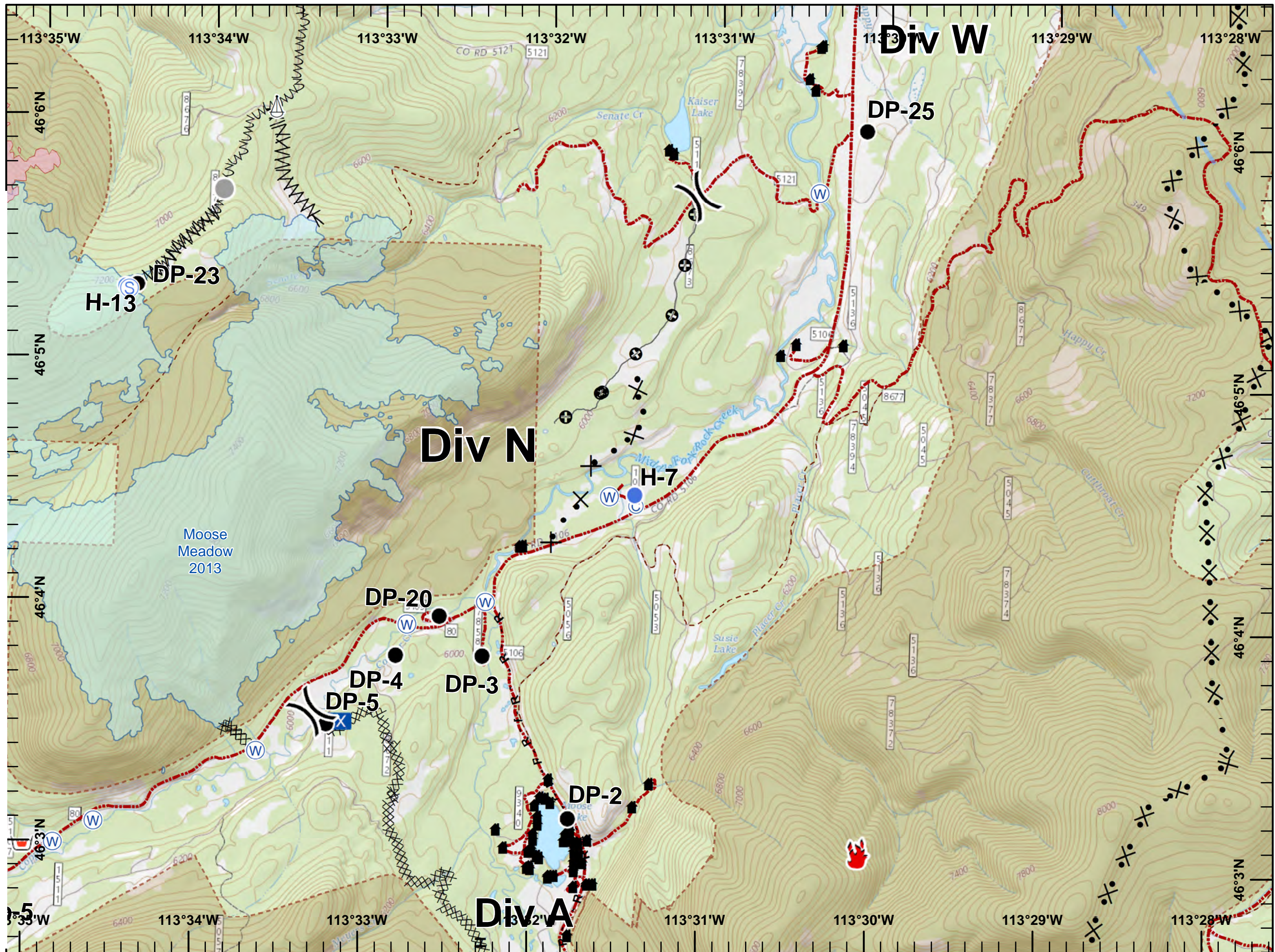
📄 Fire History

🏠 Structure

🛣 Roads

🛤 Trails

🟤 Inventoried Roadless Area



Whetstone Ridge & Meyers Fires

MT-BDF-002213-002217

August 2, 2017

Day Shift

1,674 Acres (Meyers)

3,621 Acres (Whetstone Ridge)

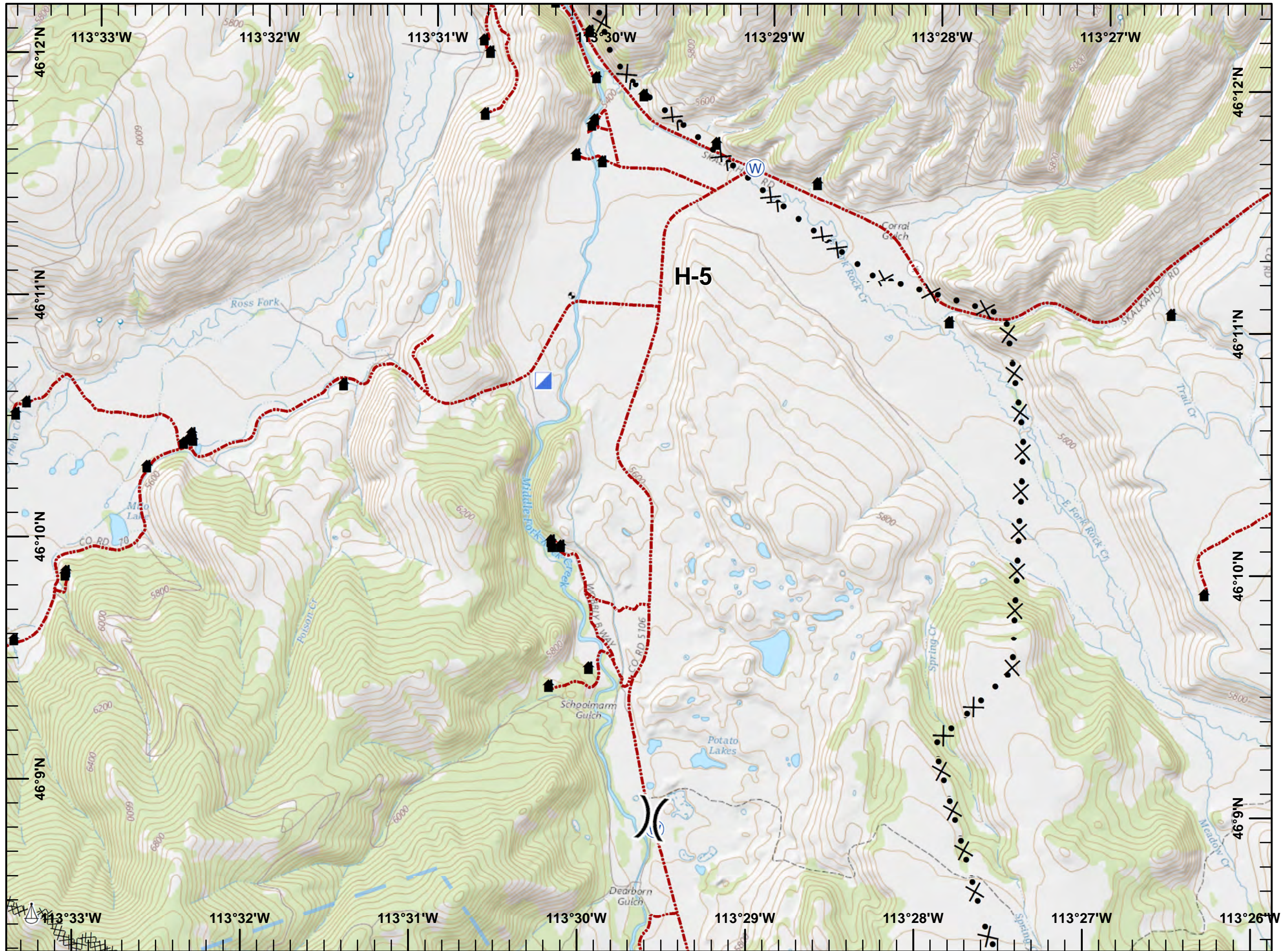
as of 08/01/2017

at 0047 hrs

UTM NAD83 Zone 12

Page 12 of 12

ICP



Incident Command Post

Slings

Water Source

Division Break

Completed Dozer Line

Proposed Dozer Line

Temporary Flight Restriction

Structure

Roads