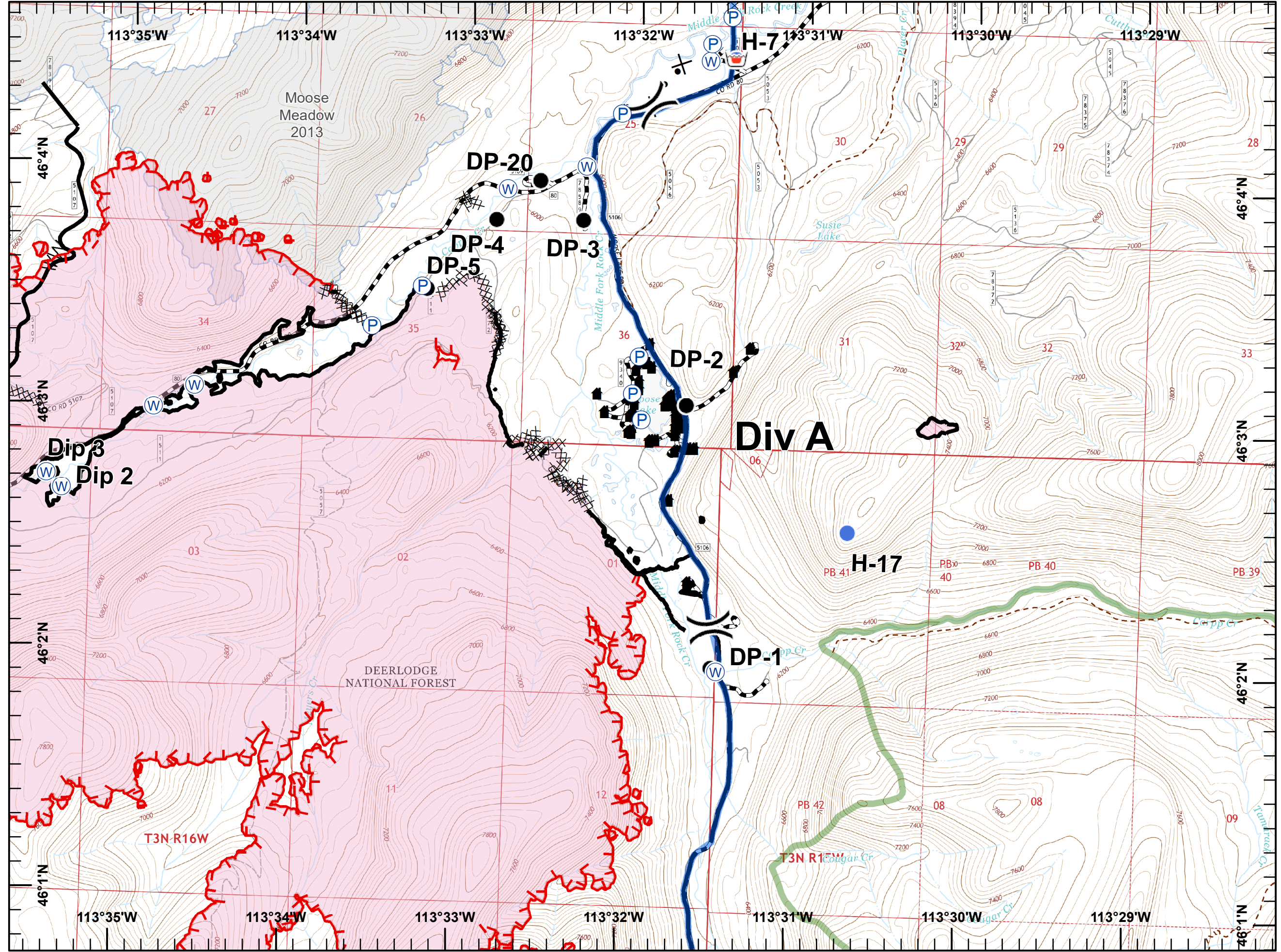



Meyers Fire
 MT-BDF-002217
 August 16, 2017
 Day Operational Period
 13,711 Acres
 as of 08/12/2017
 at 2144 hrs
 UTM NAD83 Zone 12
 Page 1 of 10
 Div A



















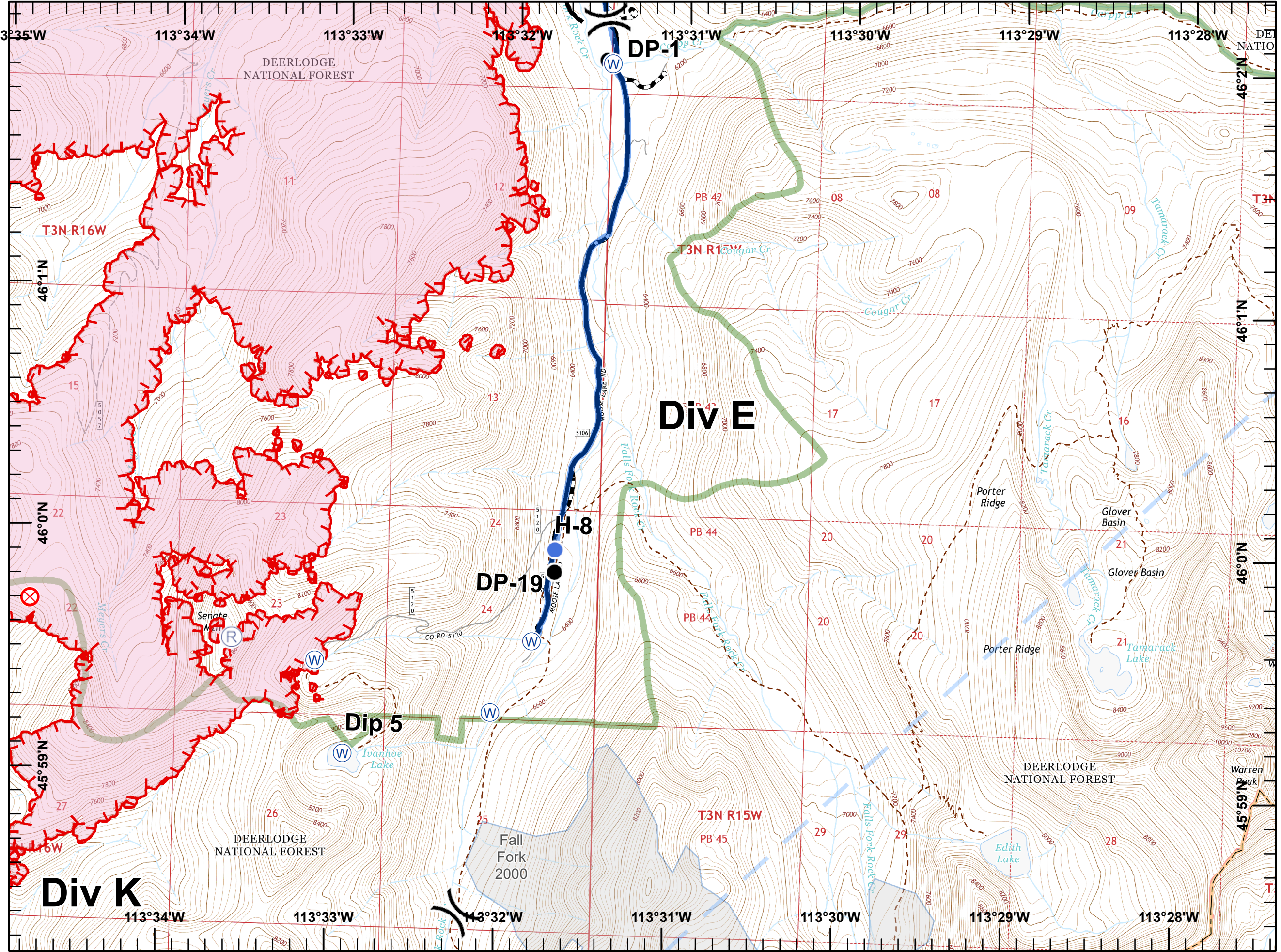
- Uncontrolled Fire Edge
- Completed Line
- Completed Dozer Line
- Check Line
- Proposed Dozer Line
- Wildfire Daily Fire Perimeter
- Temporary Flight Restriction
- Fire History
- Structure
- Roads
- Trails
- Wilderness Boundary
- Drop Point
- Helispot
- Pump
- Retardant/Mud Pit
- Water Source
-) Division Break

PACE Line
Comments
 Primary Line


















Meyers Fire
 MT-BDF-002217
 August 16, 2017
 Day Operational Period
 13,711 Acres
 as of 08/12/2017
 at 2144 hrs
 UTM NAD83 Zone 12
 Page 2 of 10
 Div E

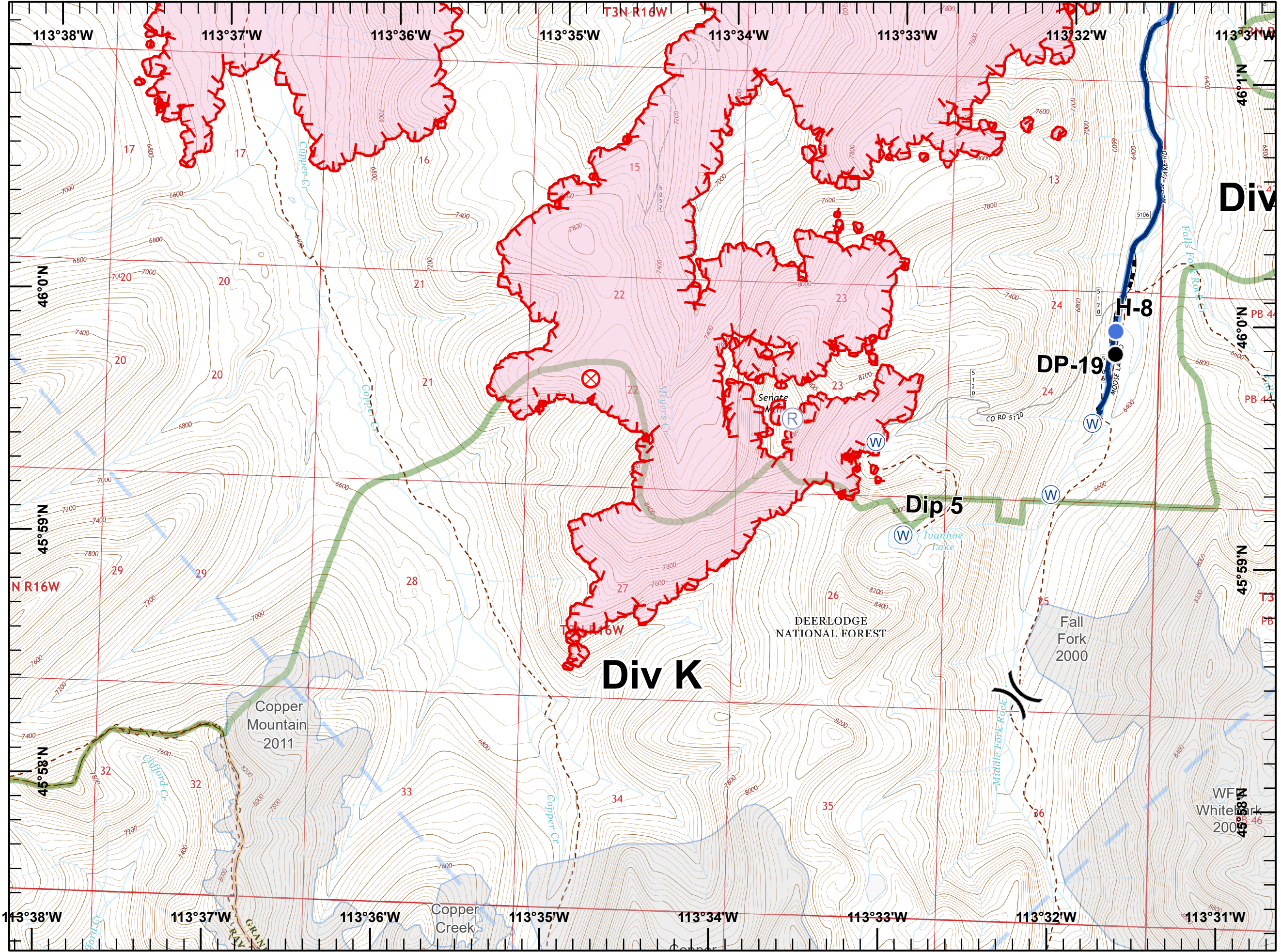

-  Uncontrolled Fire Edge
 -  Completed Line
 -  Wildfire Daily Fire Perimeter
 -  Temporary Flight Restriction
 -  Fire History
 -  Structure
 -  Roads
 -  Trails
 -  Wilderness Boundary
 -  Drop Point
 -  Helispot
 -  Repeater
 -  Water Source
 -  Division Break
- PACE Line**
Comments
 Primary Line























Meyers Fire
 MT-BDF-002217
 August 16, 2017
 Day Operational Period
 13,711 Acres
 as of 08/12/2017
 at 2144 hrs
 UTM NAD83 Zone 12
 Page 3 of 10
 Div K (south)

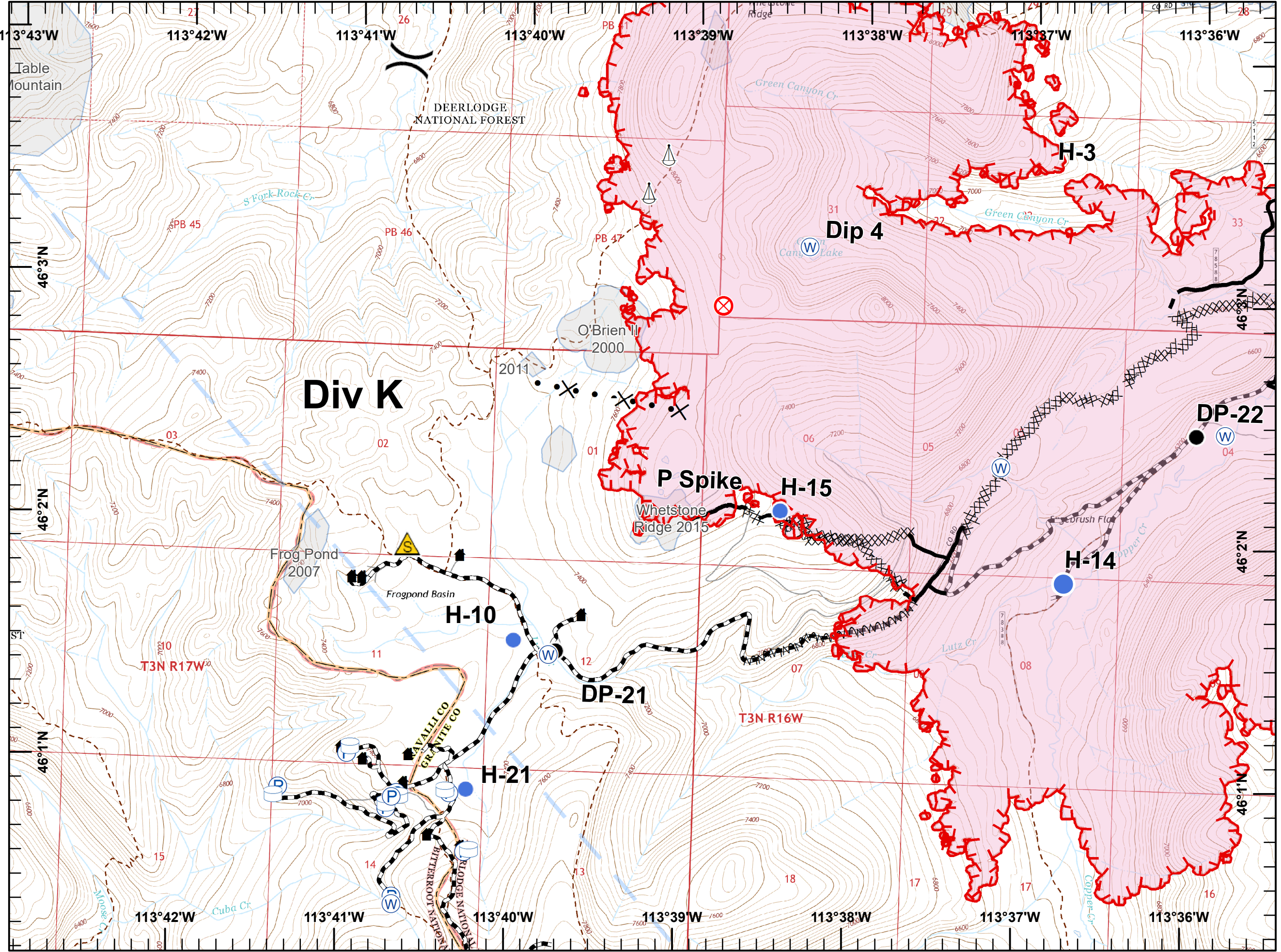

-  Uncontrolled Fire Edge
-  Completed Line
-  Wildfire Daily Fire Perimeter
-  Temporary Flight Restriction
-  Fire History
-  Structure
-  Roads
-  Trails
-  Wilderness Boundary
-  Drop Point
-  Helispot
-  Repeater
-  Water Source
-  Division Break

PACE Line
Comments
 Primary Line

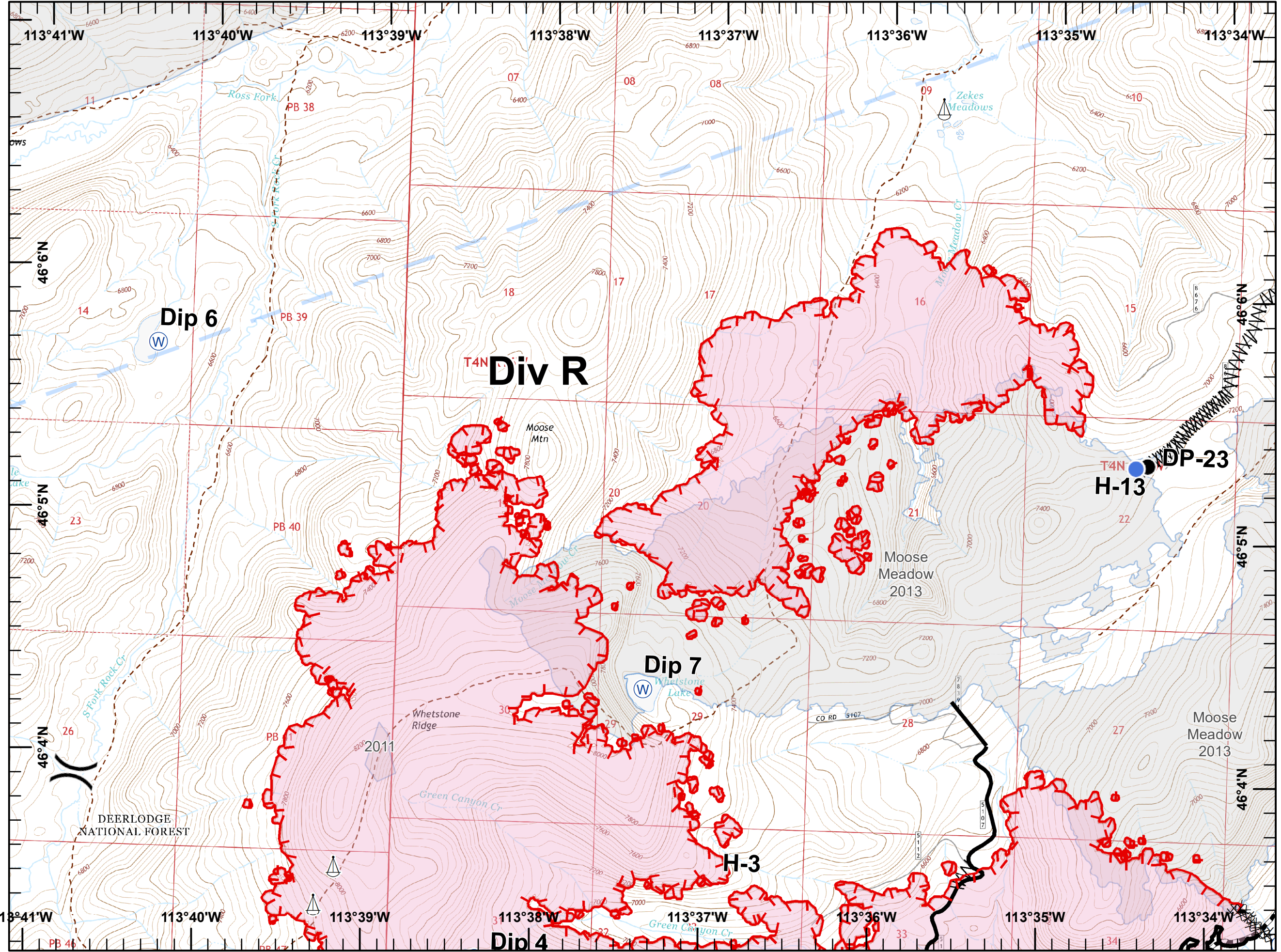


Meyers Fire
 MT-BDF-002217
 August 16, 2017
 Day Operational Period
 13,711 Acres
 as of 08/12/2017
 at 2144 hrs
 UTM NAD83 Zone 12
 Page 4 of 10
 Div K (north)

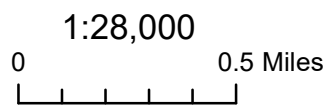
-  Uncontrolled Fire Edge
-  Completed Line
-  Completed Dozer Line
-  Proposed Dozer Line
-  Planned Contingency
-  Planned Fire Line
-  Wildfire Daily Fire Perimeter
-  Temporary Flight Restriction
-  Fire History
-  Structure
-  Roads
-  Trails
-  Drop Point
-  Helispot
-  Pump
-  Safety Zone
-  Sling Site
-  Water Source
-  Water Tank
-  Division Break



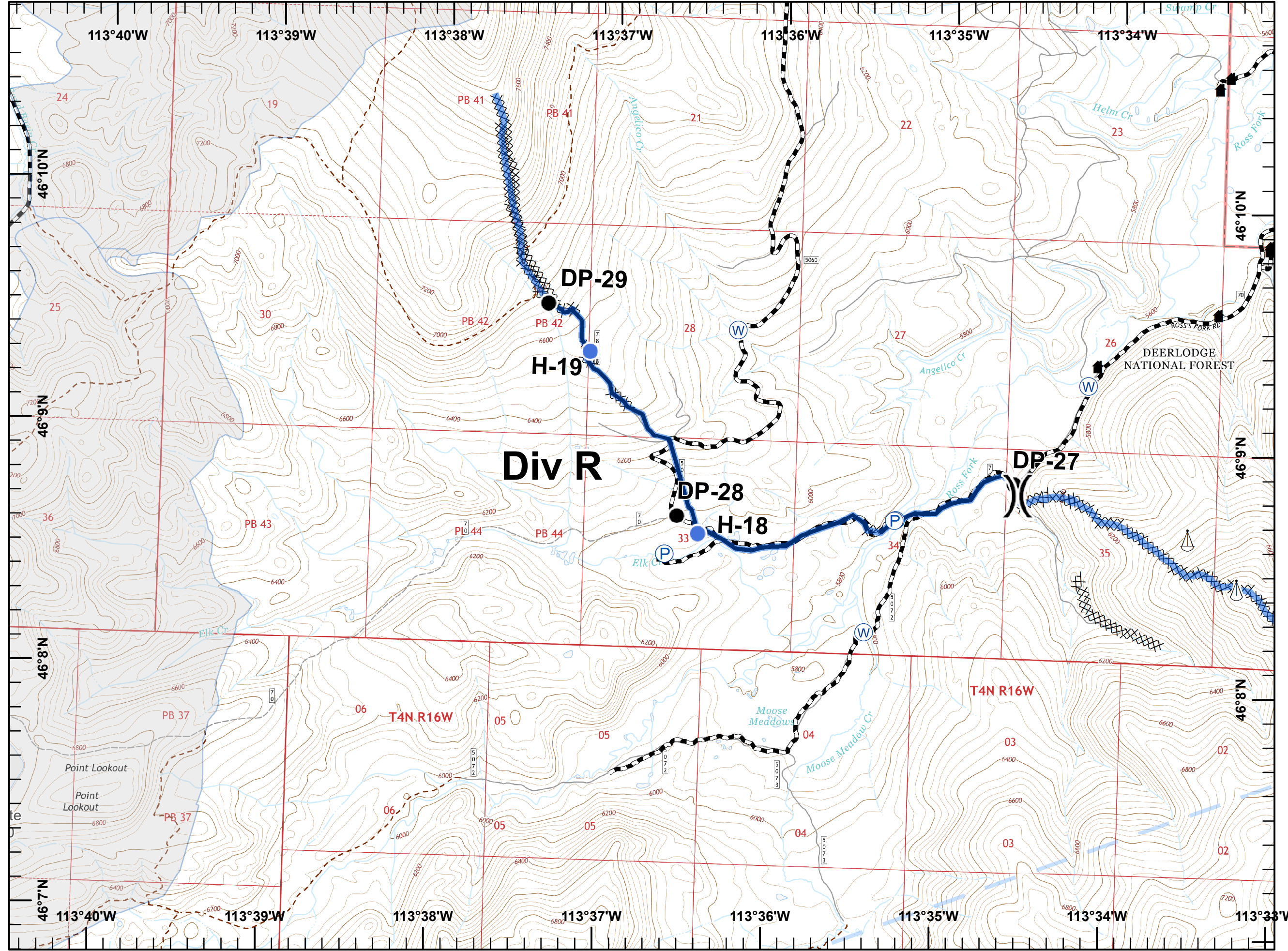
Meyers Fire
 MT-BDF-002217
 August 16, 2017
 Day Operational Period
 13,711 Acres
 as of 08/12/2017
 at 2144 hrs
 UTM NAD83 Zone 12
 Page 5 of 10
 Div R(SW)




- Uncontrolled Fire Edge
- Completed Line
- Completed Dozer Line
- Check Line
- Wildfire Daily Fire Perimeter
- Temporary Flight Restriction
- Fire History
- Roads
- Trails
- Drop Point
- Helispot
- P Pump
- △ Sling Site
- W Water Source
-) Division Break
























Meyers Fire
 MT-BDF-002217
 August 16, 2017
 Day Operational Period
 13,711 Acres
 as of 08/12/2017
 at 2144 hrs
 UTM NAD83 Zone 12
 Page 6 of 10
 Div R(NE)

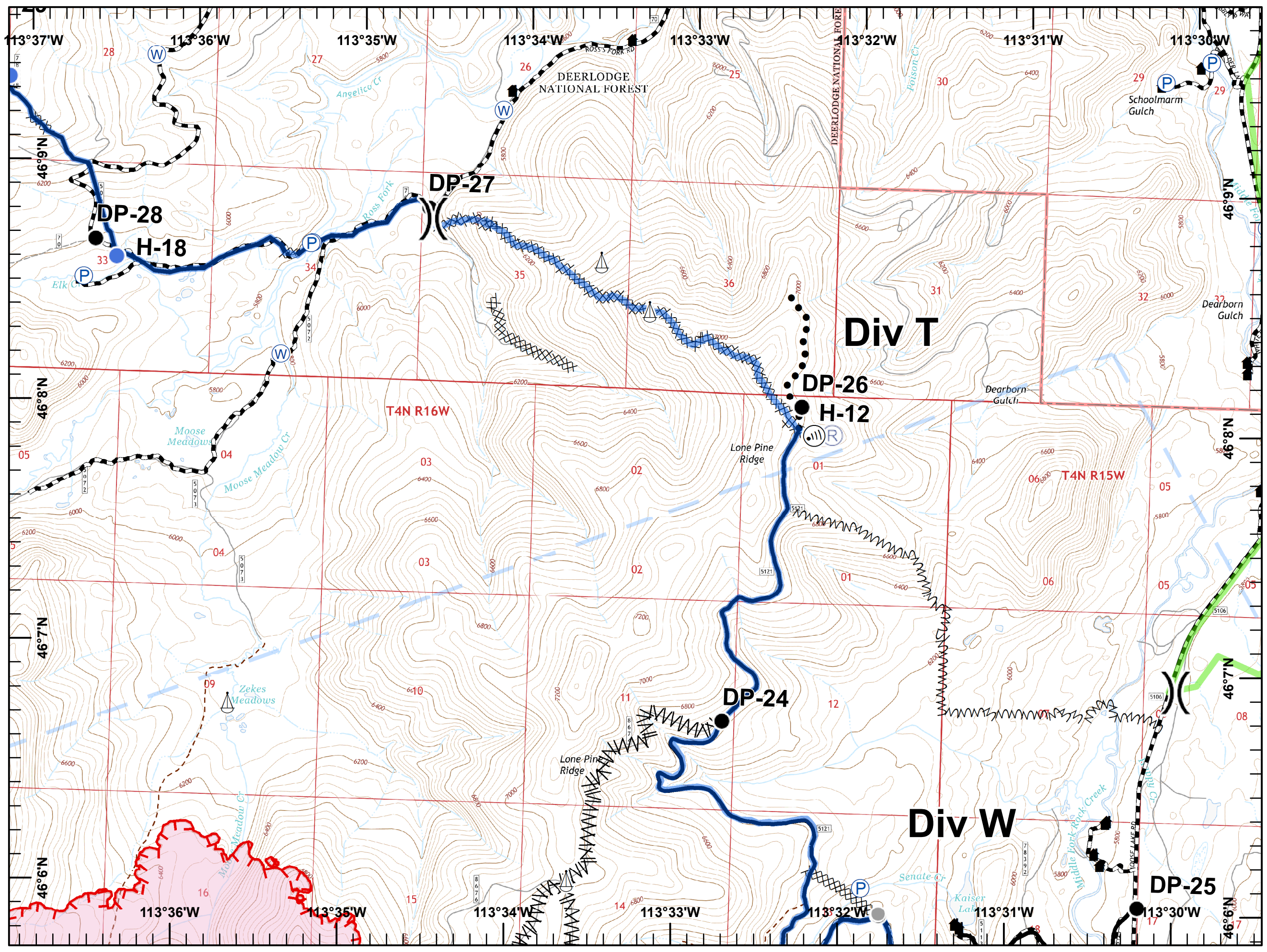



- Completed Line
 - Completed Dozer Line
 - Temporary Flight Restriction
 - Fire History
 - Structure
 - Roads
 - Trails
 - Drop Point
 - Helispot
 - Pump
 - Sling Site
 - Water Source
 - Division Break
- PACE Line**
Comments
 Primary Line



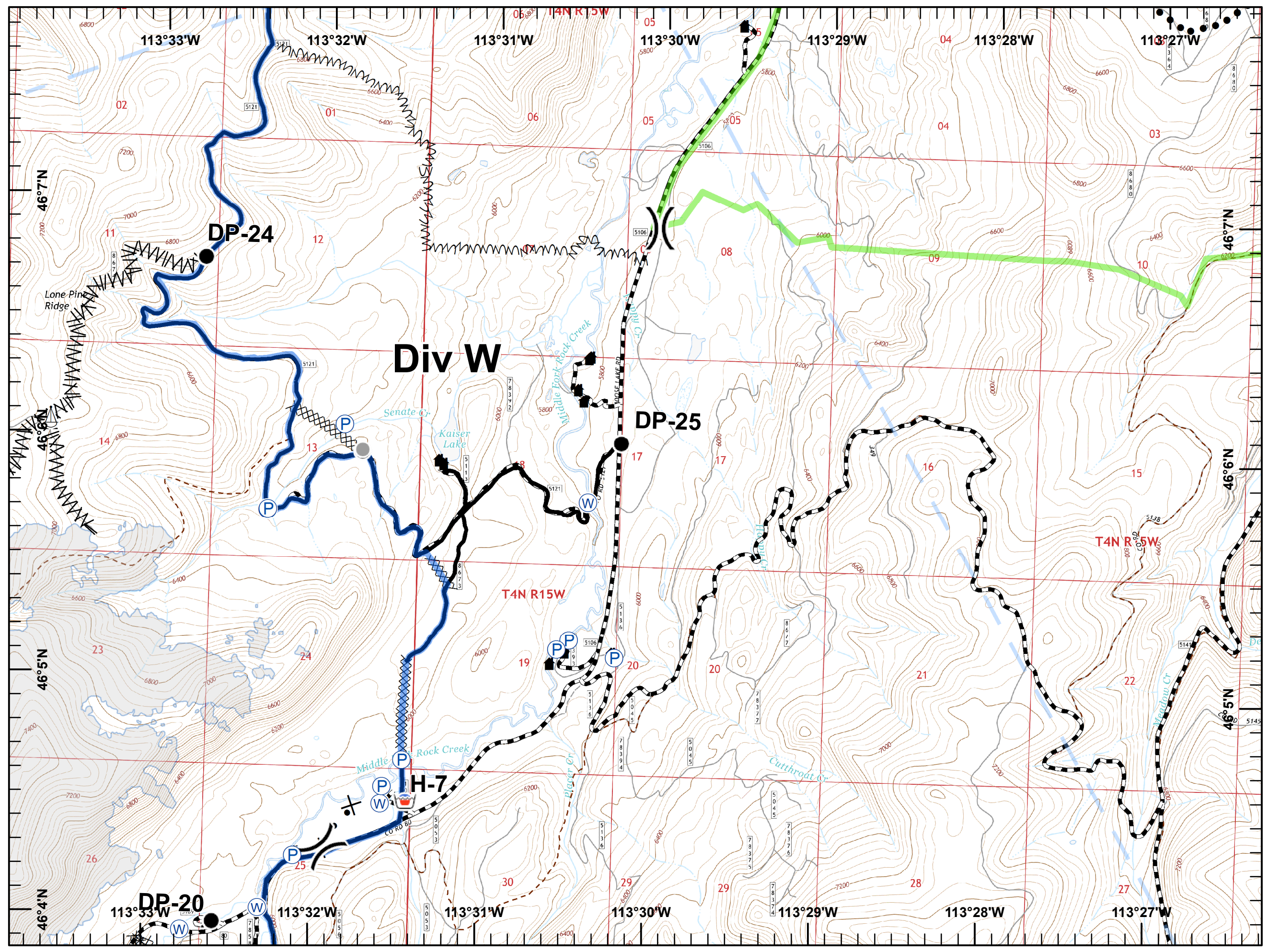

Meyers Fire
 MT-BDF-002217
 August 16, 2017
 Day Operational Period
 13,711 Acres
 as of 08/12/2017
 at 2144 hrs
 UTM NAD83 Zone 12
 Page 7 of 10
 Div T

-  Uncontrolled Fire Edge
 -  Completed Line
 -  Completed Dozer Line
 -  Check Line
 -  Planned Contingency
 -  Planned Secondary Line
 -  Wildfire Daily Fire Perimeter
 -  Temporary Flight Restriction
 -  Structure
 -  Roads
 -  Trails
 -  Drop Point
 -  Helispot
 -  Internet Access
 -  Pump
 -  Repeater
 -  Sling Site
 -  Water Source
 -  Division Break
- PACE Line**
Comments
-  Contingency Line
 -  Primary Line

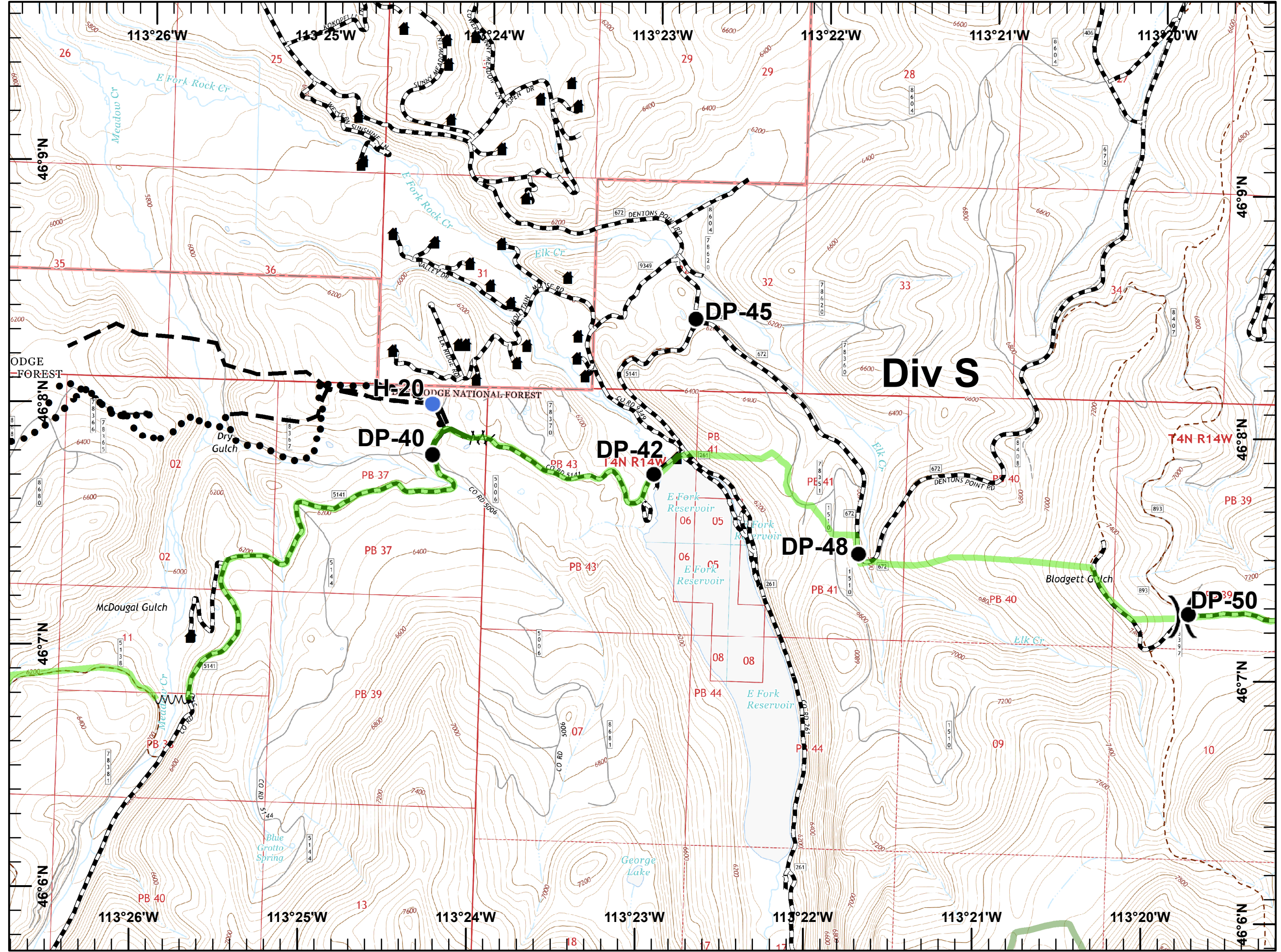


Meyers Fire
 MT-BDF-002217
 August 16, 2017
 Day Operational Period
 13,711 Acres
 as of 08/12/2017
 at 2144 hrs
 UTM NAD83 Zone 12
 Page 8 of 10
 Div W


- Completed Line
 - XXX Completed Dozer Line
 - ∧ Check Line
 - ⊗ Proposed Dozer Line
 - ∩∩∩ Planned Contingency
 - Planned Secondary Line
 - ▭ Temporary Flight Restriction
 - ▭ Fire History
 - ▣ Structure
 - ▬ Roads
 - - - Trails
 - Drop Point
 - Helispot
 - P Pump
 - Retardant/Mud Pit
 - △ Sling Site
 - W Water Source
 -) Division Break
- PACE Line**
Comments
 Contingency Line
 Primary Line



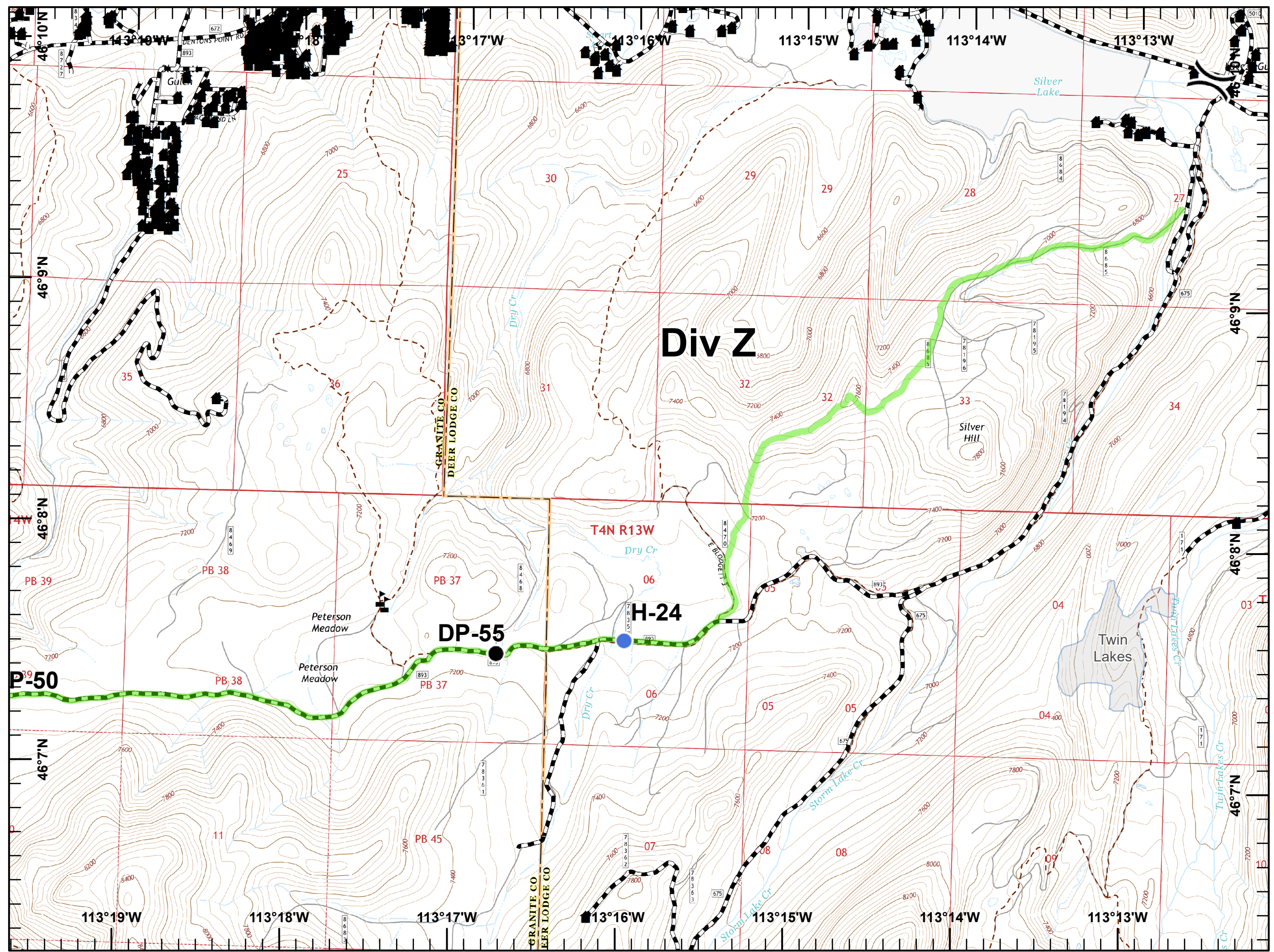
Meyers Fire
 MT-BDF-002217
 August 16, 2017
 Day Operational Period
 13,711 Acres
 as of 08/12/2017
 at 2144 hrs
 UTM NAD83 Zone 12
 Page 9 of 10
 Div S












- Completed Line
 - Check Line
 - Planned Contingency
 - Planned Fire Line
 - Planned Secondary Line
 - Structure
 - Roads
 - Trails
 - Wilderness Boundary
 - Drop Point
 - Gate
 - Helispot
 - Division Break
- PACE Line**
Comments
 Contingency Line



Meyers Fire
 MT-BDF-002217
 August 16, 2017
 Day Operational Period
 13,711 Acres
 as of 08/12/2017
 at 2144 hrs
 UTM NAD83 Zone 12
 Page 10 of 10
 Div Z



-  Fire History
-  Structure
-  Roads
-  Trails
-  Drop Point
-  Helispot
-  Value at Risk
-  Division Break
- PACE Line**
- Comments**
-  Contingency Line

