

Div R

Div T

Div S

Div Z

Div W


Div A

Div E

Div K

Anaconda
Pintler
Wilderness

Old Dominion Fire




Meyers Fire MT-BDF-000217 OPERATIONS MAP

Aug. 16, 2017
Day Operational Period

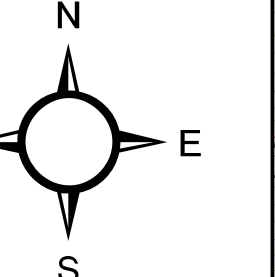

UTM Zone 12N NAD 83



































INTERPRETED ACRES as of 08/15/2017 2240 hrs

13,797



0 0.5 1 2 3 Miles

-  USFS Ownership Boundary
-  Wilderness Boundary
-  Fire History 1980-Present
-  Wildfire Daily Fire Perimeter
-  Uncontrolled Fire Edge
-  Completed Line
-  Completed Dozer Line
-  Check Line
-  Proposed Dozer Line
-  Planned Contingency
-  Planned Fire Line
-  Proposed Secondary Line
-  Contingency Line
-  Primary Line
-  Structures
-  Drop Point
-  Fire Origin
-  Gate
-  Helibase
-  Helispot
-  Incident Command Post
-  Internet Access
-  Mobile Weather Unit
-  Pump
-  Photo Point
-  Repeater
-  Retardant/Mud Pit
-  Safety Zone
-  Sling Site
-  Water Source
-  Water Tank
-  Value at Risk
-  Division Break
-  Structures