

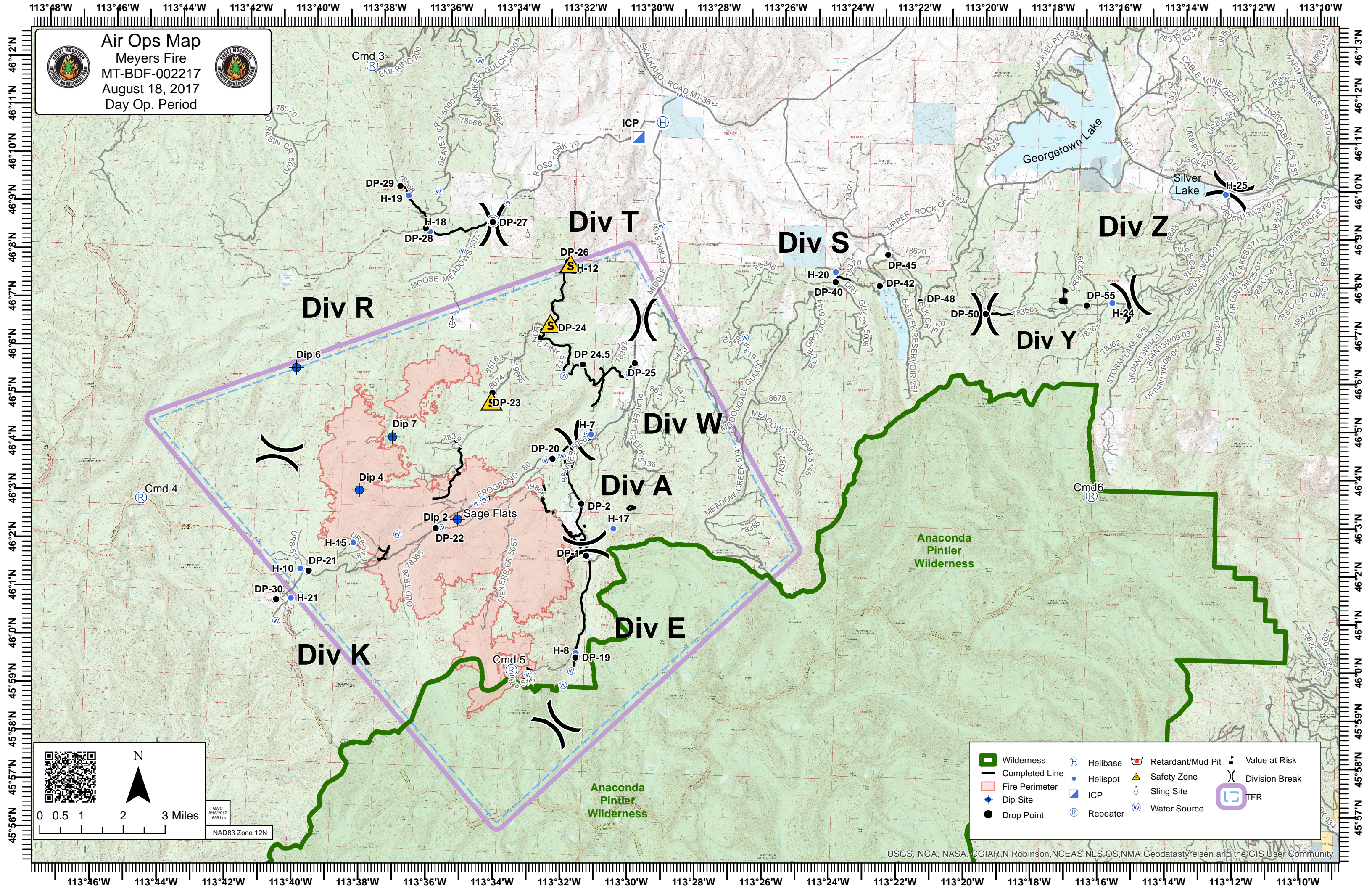




Air Ops Map
 Meyers Fire
 MT-BDF-002217
 August 18, 2017
 Day Op. Period

N



0 0.5 1 2 3 Miles

GWC
8/16/2017
1655 hrs

NAD83 Zone 12N

Wilderness	Helibase	Retardant/Mud Pit	Value at Risk
Completed Line	Helispot	Safety Zone	Division Break
Fire Perimeter	ICP	Sling Site	TFR
Dip Site	Repeater	Water Source	
Drop Point			