

Meyers Fire

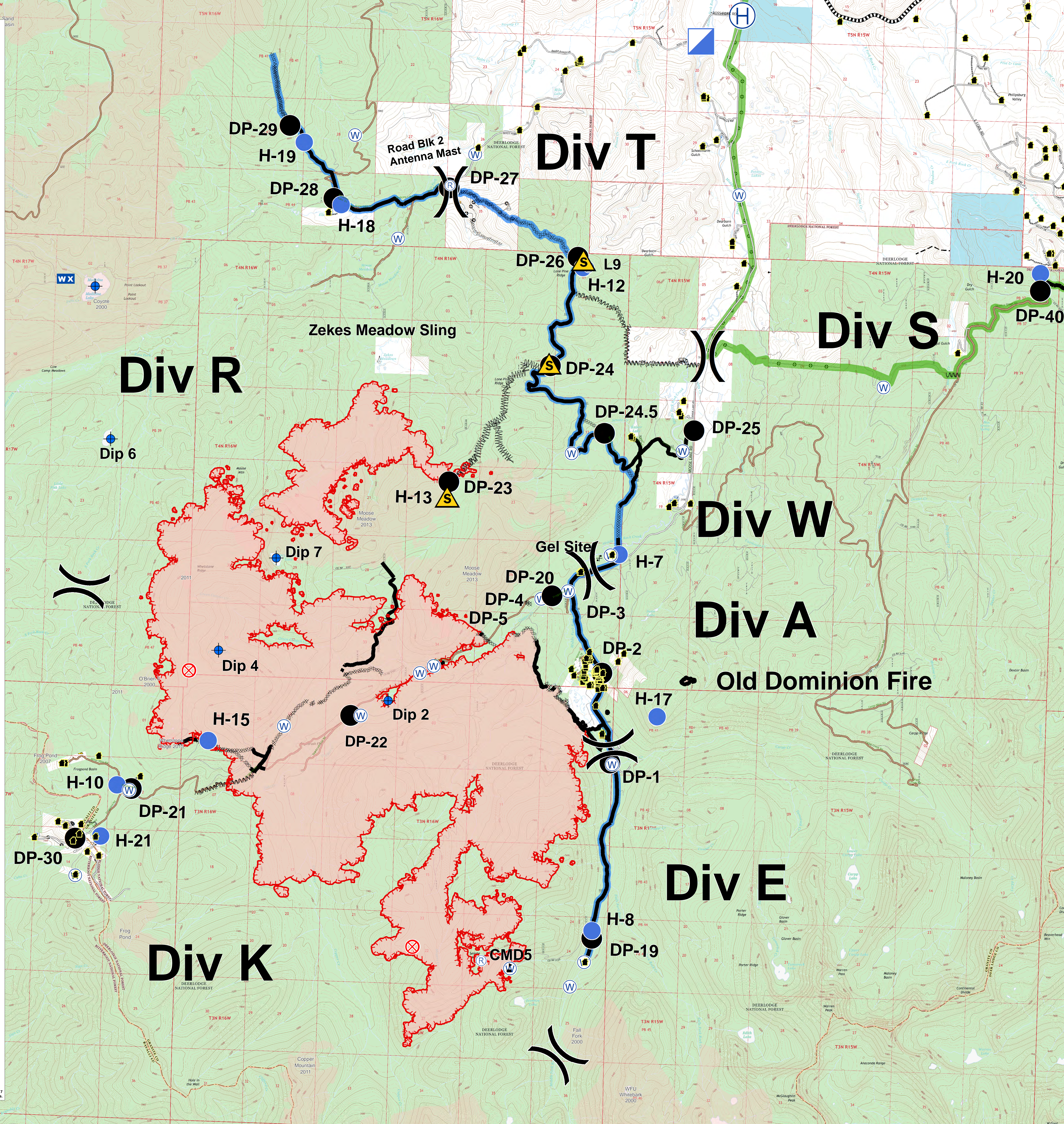

MT-BDF-002217

Briefing Map



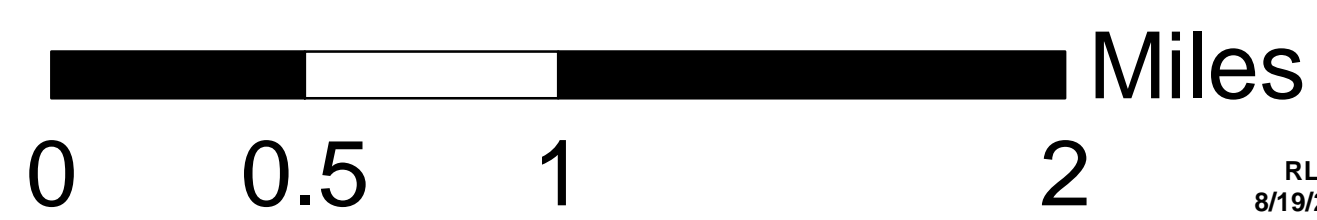
Legend

- Structures
- Drop Point
- Fire Origin
- Gate
- Helibase
- Helispot
- Incident Command Post
- Internet Access
- Mobile Weather Unit
- Pump
- Photo Point
- Repeater
- Retardant/Mud Pit
- Safety Zone
- Sling Site
- Water Source
- Water Tank
- Other
- Division Break
- Uncontrolled Fire Edge
- Completed Line
- Completed Dozer Line
- Line Break Completed
- Proposed Dozer Line
- Fire Break Planned or Incomplete
- Planned Fire Line
- Planned Secondary Line
- Highlighted Manmade Feature
- Other
- Primary Road
- Local Road
- FS Road
- Access Road
- Primary
- Contingency
- Fire History Post 1980
- Private
- State
- USFS
- Water



8/19/2017
NAD83
Day Operational Period

IR Perimeter Data
8/18/2017
2348 hrs
Meyers Fire - 14,951 Acres
Old Dominion Fire - 6 Acres



RLM
8/19/2017
0900 hrs.