

















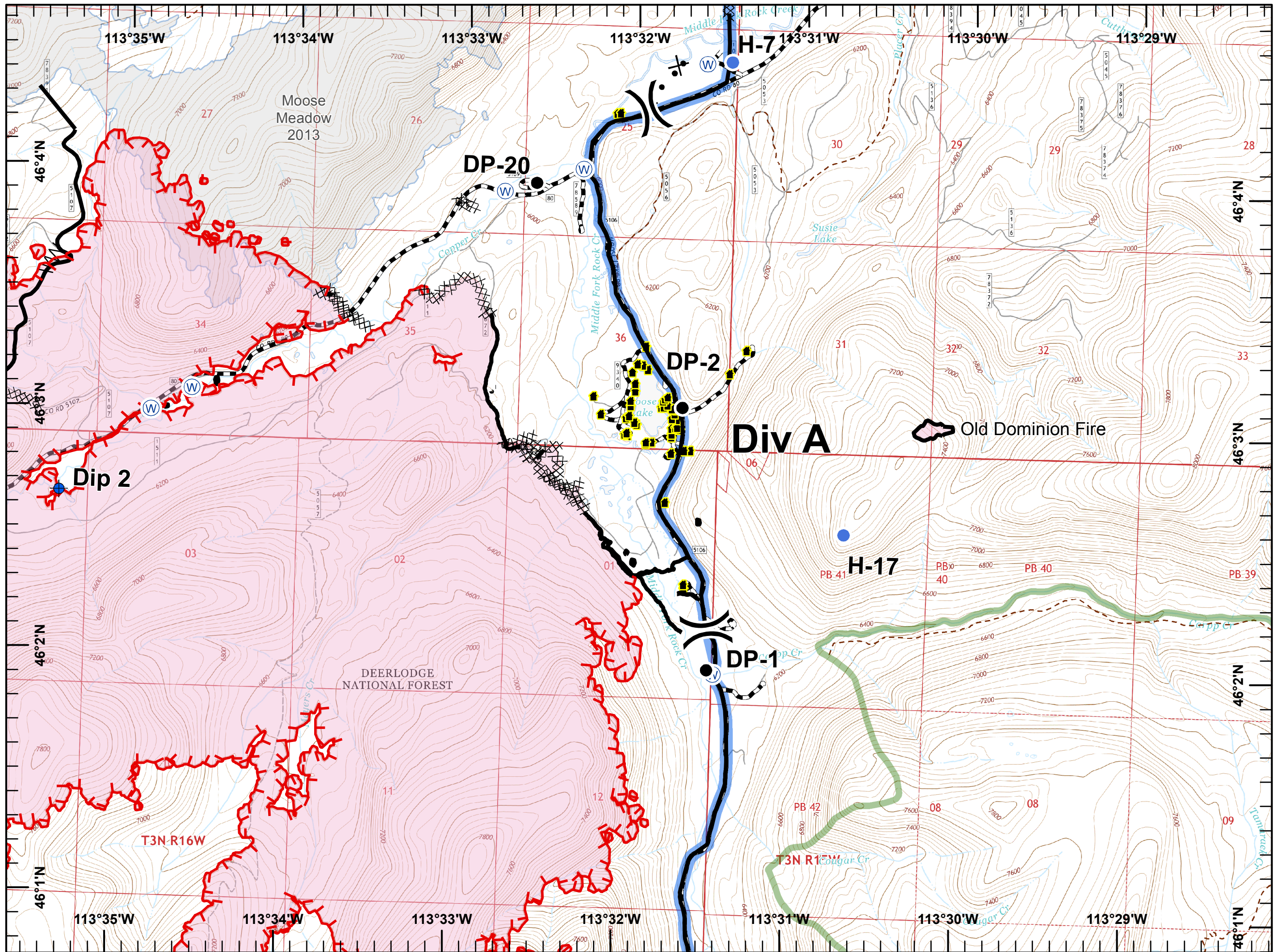
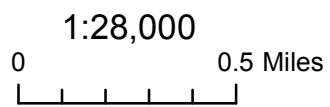


Meyers Fire
 MT-BDF-002217
 August 19, 2017
 Day Operational Period
 UTM NAD83 Zone 12


















14,151 Acres
 as of 08/18/2017
 at 0002 hrs
 Page 1 of 10
 Div A

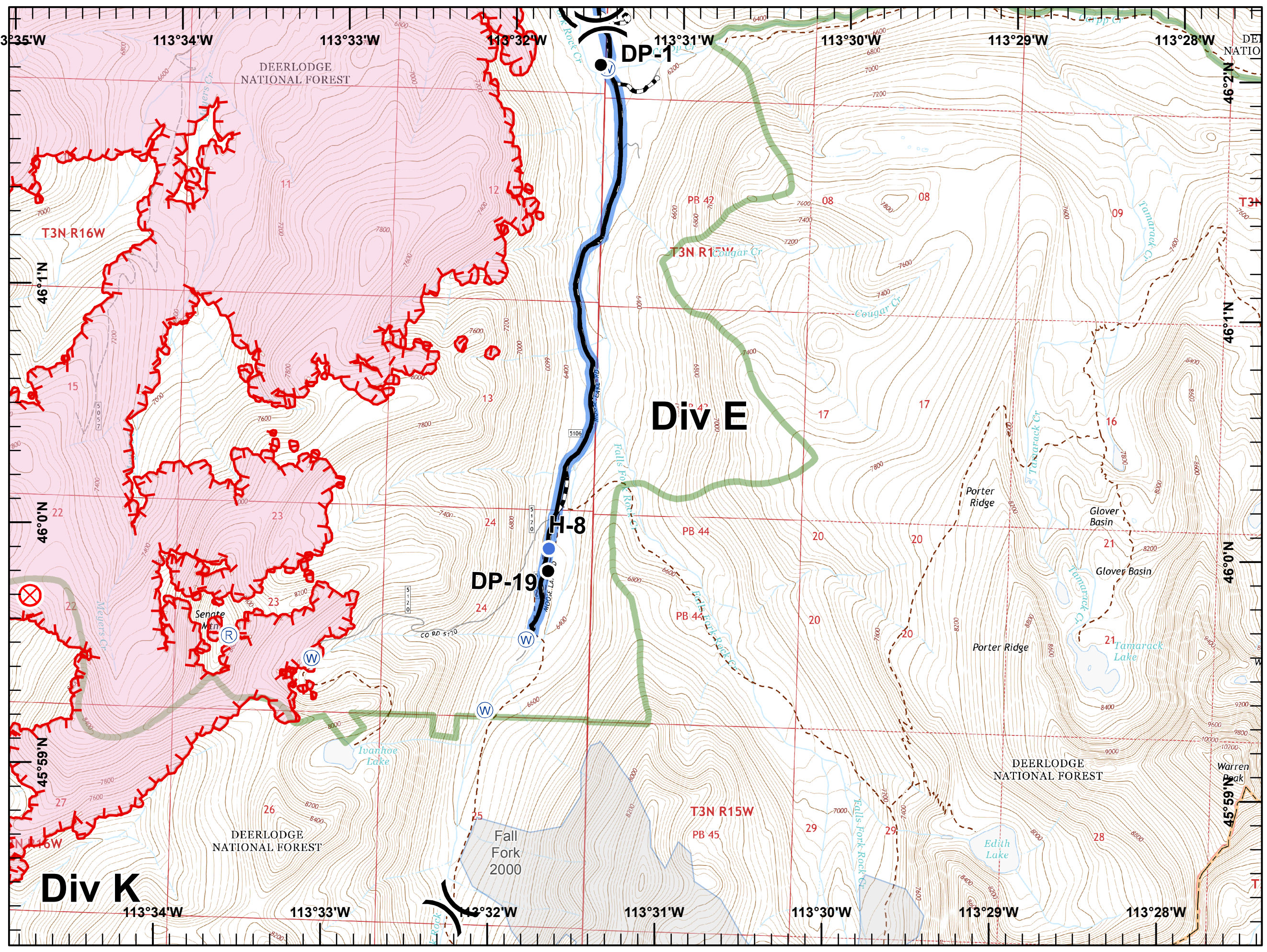

-  Uncontrolled Fire Edge
-  Completed Line
-  Completed Dozer Line
-  Check Line
-  Proposed Dozer Line
-  Fire History
-  Structure
-  Roads
-  Trails
-  Wilderness Boundary
-  Dip Site
-  Drop Point
-  Helispot
-  Water Source
-  Division Break
-  Wildfire Daily Fire Perimeter
-  Initial Attack Responsibility Area
- PACE Line**
-  Primary Line



Meyers Fire
 MT-BDF-002217
 August 19, 2017
 Day Operational Period
 UTM NAD83 Zone 12


















14,151 Acres
 as of 08/18/2017
 at 0002 hrs
 Page 2 of 10
 Div E

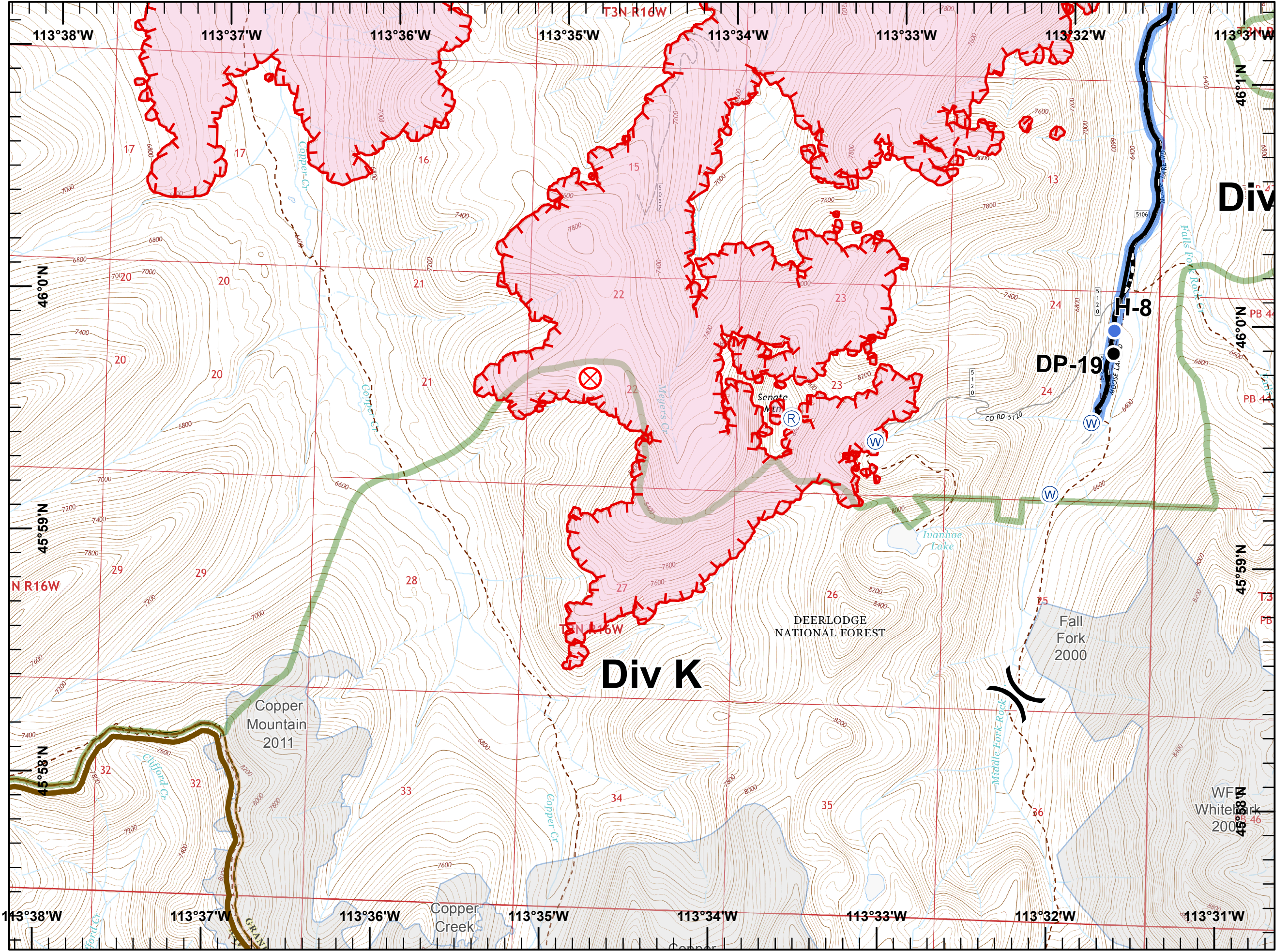

-  Uncontrolled Fire Edge
-  Completed Line
-  Fire History
-  Structure
-  Roads
-  Trails
-  Wilderness Boundary
-  Drop Point
-  Fire Origin
-  Helispot
-  Repeater
-  Water Source
-  Value at Risk
-  Division Break
-  Wildfire Daily Fire Perimeter
-  Initial Attack Responsibility Area
- PACE Line**
-  Primary Line



Meyers Fire
 MT-BDF-002217
 August 19, 2017
 Day Operational Period
 UTM NAD83 Zone 12


















14,151 Acres
 as of 08/18/2017
 at 0002 hrs
 Page 3 of 10
 Div K (south)

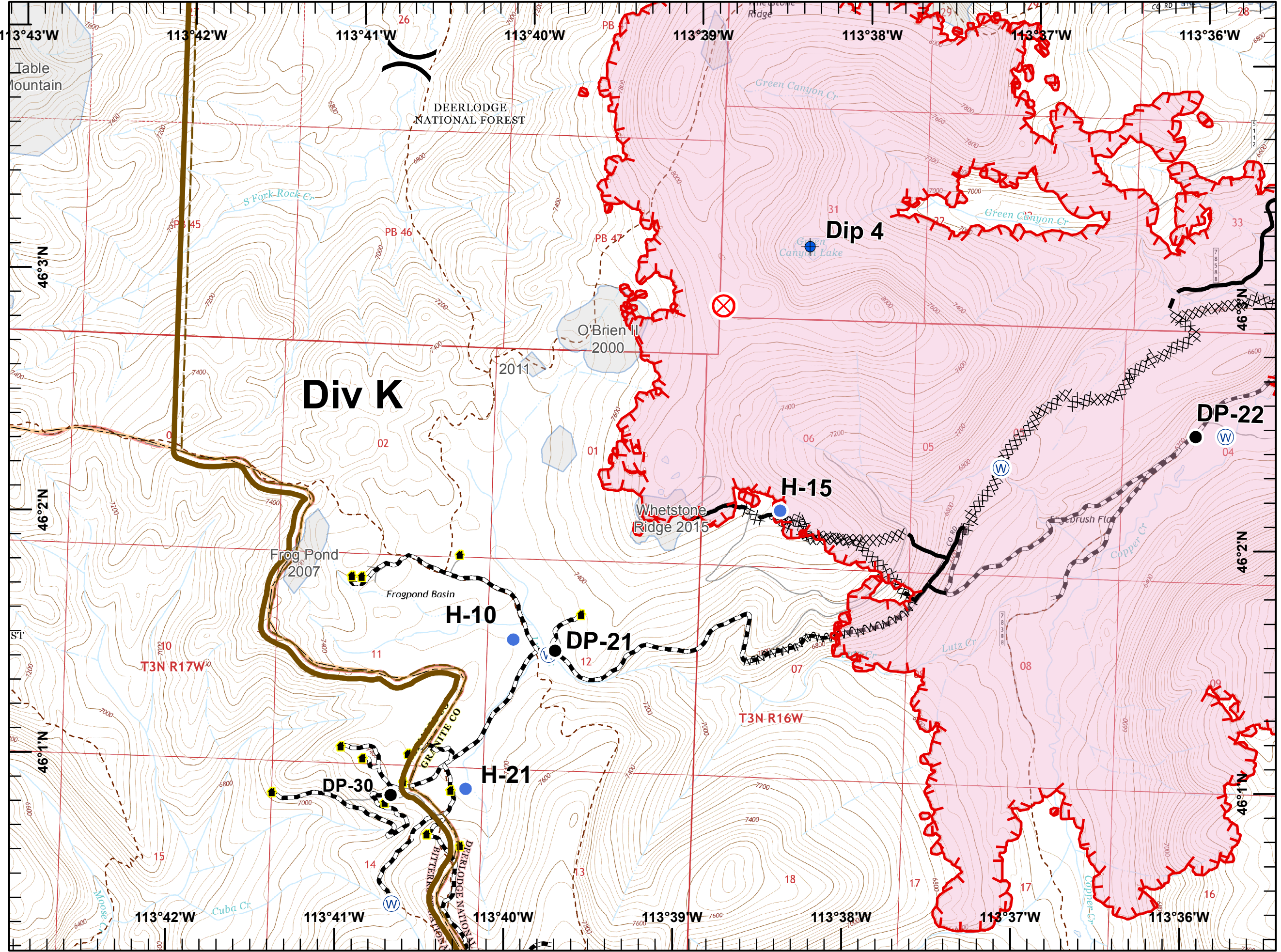

-  Uncontrolled Fire Edge
-  Completed Line
-  Fire History
-  Structure
-  Roads
-  Trails
-  Wilderness Boundary
-  Drop Point
-  Fire Origin
-  Helispot
-  Repeater
-  Water Source
-  Value at Risk
-  Division Break
-  Wildfire Daily Fire Perimeter
-  Initial Attack Responsibility Area
- PACE Line**
-  Primary Line



Meyers Fire
 MT-BDF-002217
 August 19, 2017
 Day Operational Period
 UTM NAD83 Zone 12














14,151 Acres
 as of 08/18/2017
 at 0002 hrs
 Page 4 of 10
 Div K (north)

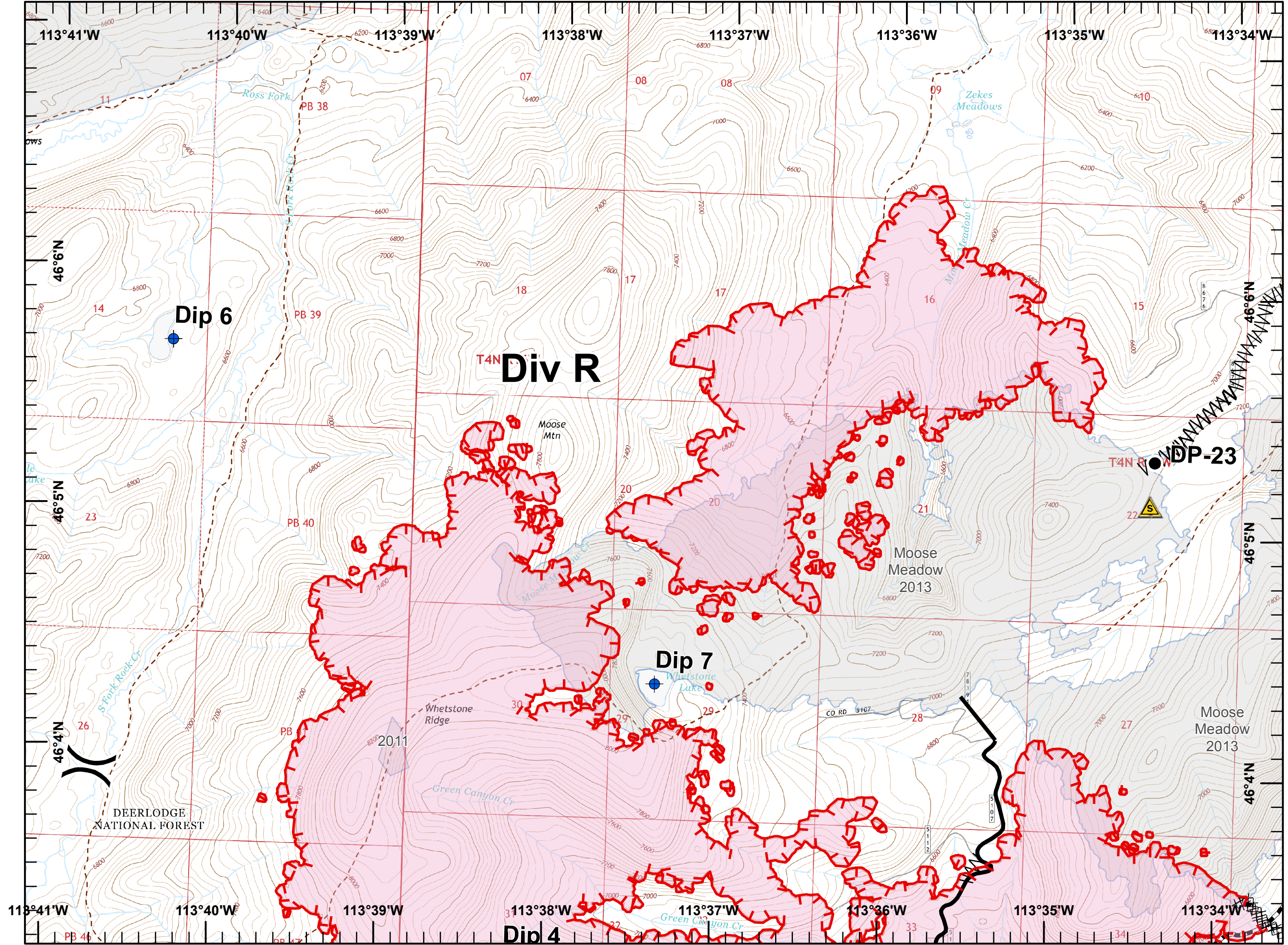

-  Uncontrolled Fire Edge
-  Completed Line
-  Completed Dozer Line
-  Planned Contingency
-  Planned Fire Line
-  Fire History
-  Structure
-  Roads
-  Trails
-  Dip Site
-  Drop Point
-  Fire Origin
-  Helispot
-  Water Source
-  Division Break
-  Wildfire Daily Fire Perimeter
-  Initial Attack Responsibility Area



Meyers Fire
 MT-BDF-002217
 August 19, 2017
 Day Operational Period
 UTM NAD83 Zone 12














14,151 Acres
 as of 08/18/2017
 at 0002 hrs
 Page 5 of 10
 Div R(SW)

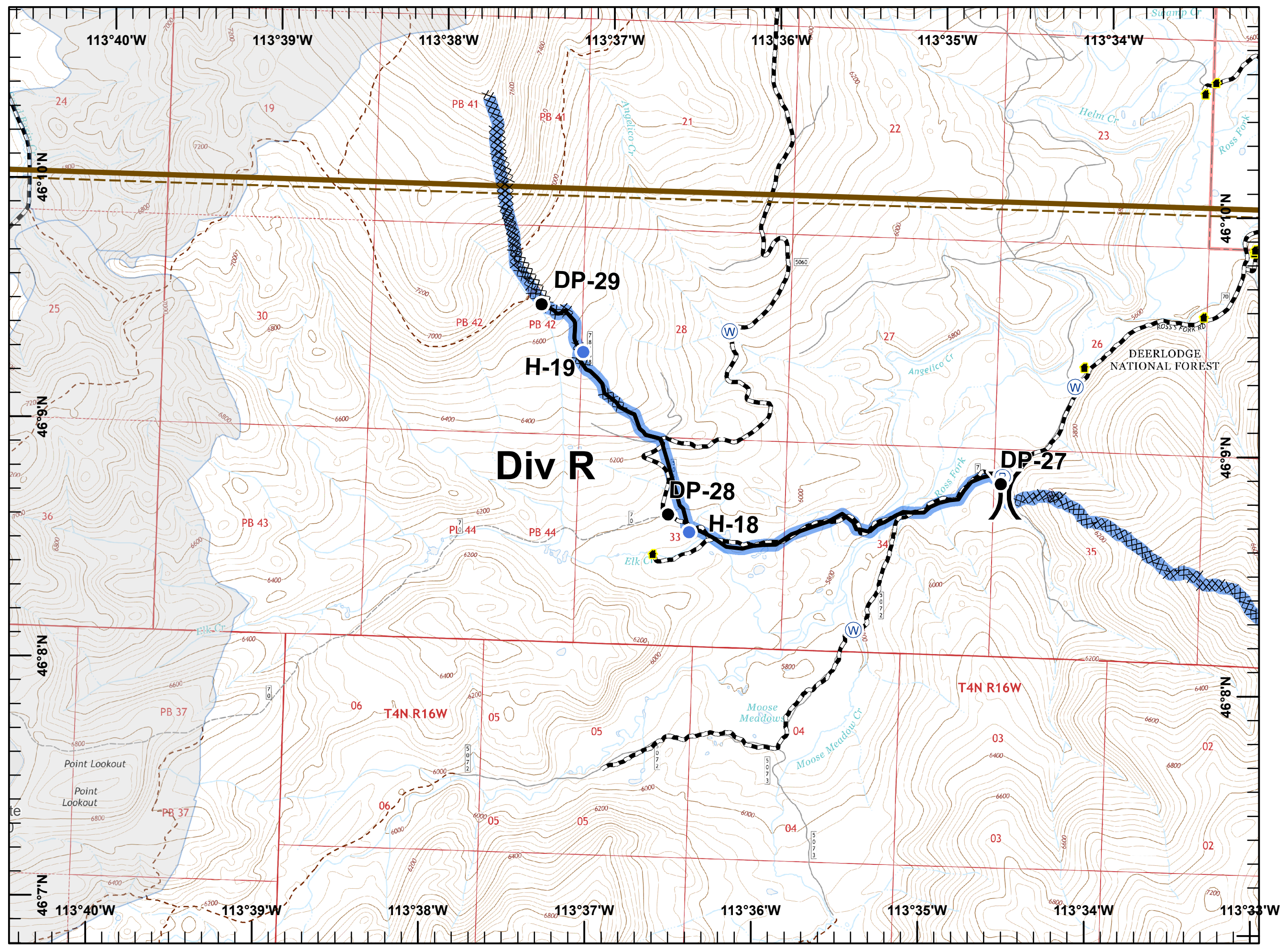

-  Uncontrolled Fire Edge
-  Completed Line
-  Completed Dozer Line
-  Check Line
-  Fire History
-  Roads
-  Trails
-  Dip Site
-  Drop Point
-  Safety Zone
-  Division Break
-  Wildfire Daily Fire Perimeter
-  Initial Attack Responsibility Area



Meyers Fire
 MT-BDF-002217
 August 19, 2017
 Day Operational Period
 UTM NAD83 Zone 12



















14,151 Acres
 as of 08/18/2017
 at 0002 hrs
 Page 6 of 10
 Div R(NE)

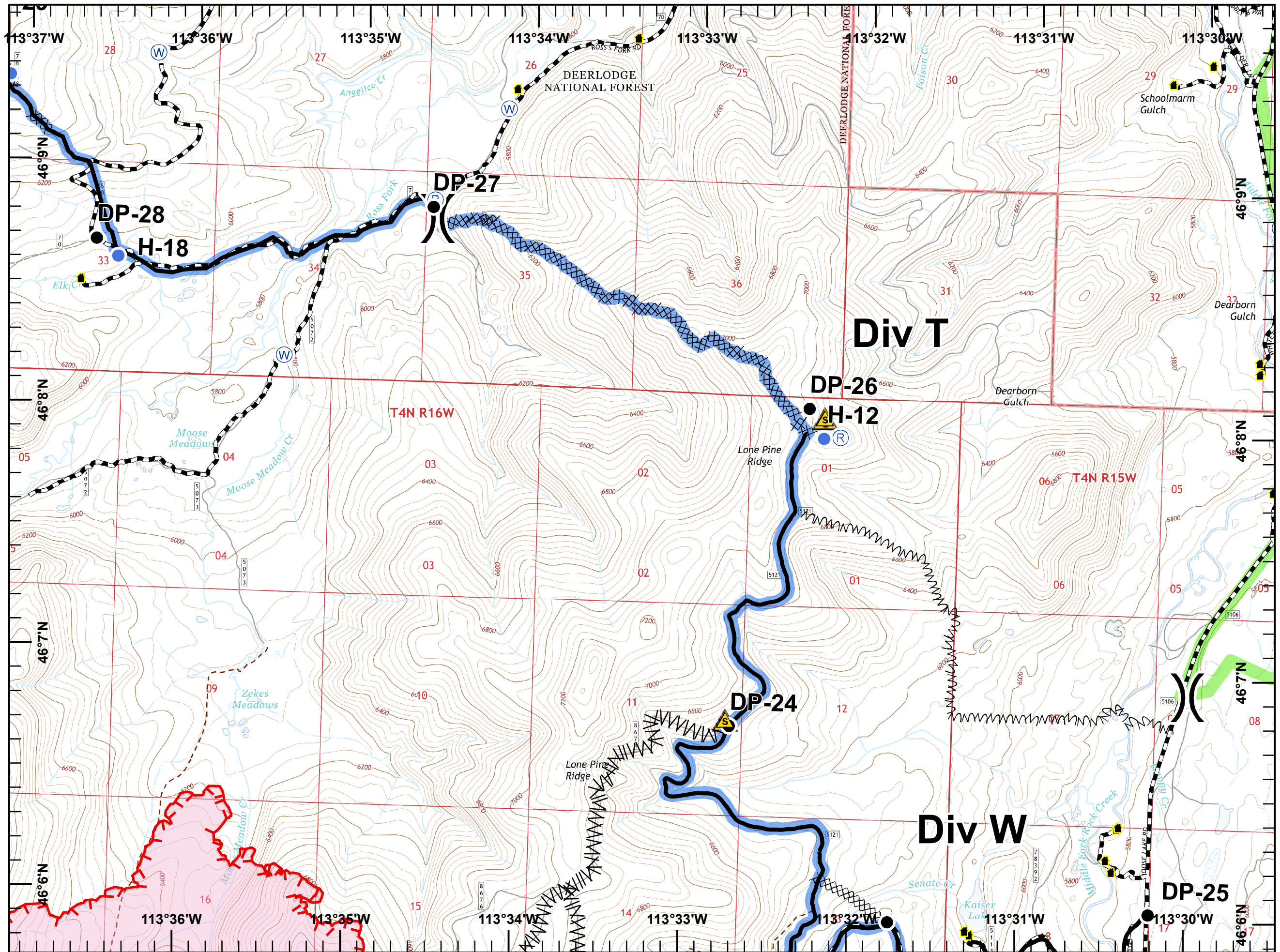
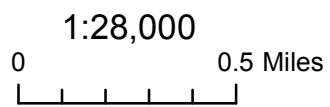
-  Completed Line
-  Completed Dozer Line
-  Fire History
-  Structure
-  Roads
-  Trails
-  Drop Point
-  Helispot
-  Repeater
-  Water Source
-  Division Break
-  Initial Attack Responsibility Area
- PACE Line**
-  Primary Line



Meyers Fire
 MT-BDF-002217
 August 19, 2017
 Day Operational Period
 UTM NAD83 Zone 12

14,151 Acres
 as of 08/18/2017
 at 0002 hrs
 Page 7 of 10
 Div T

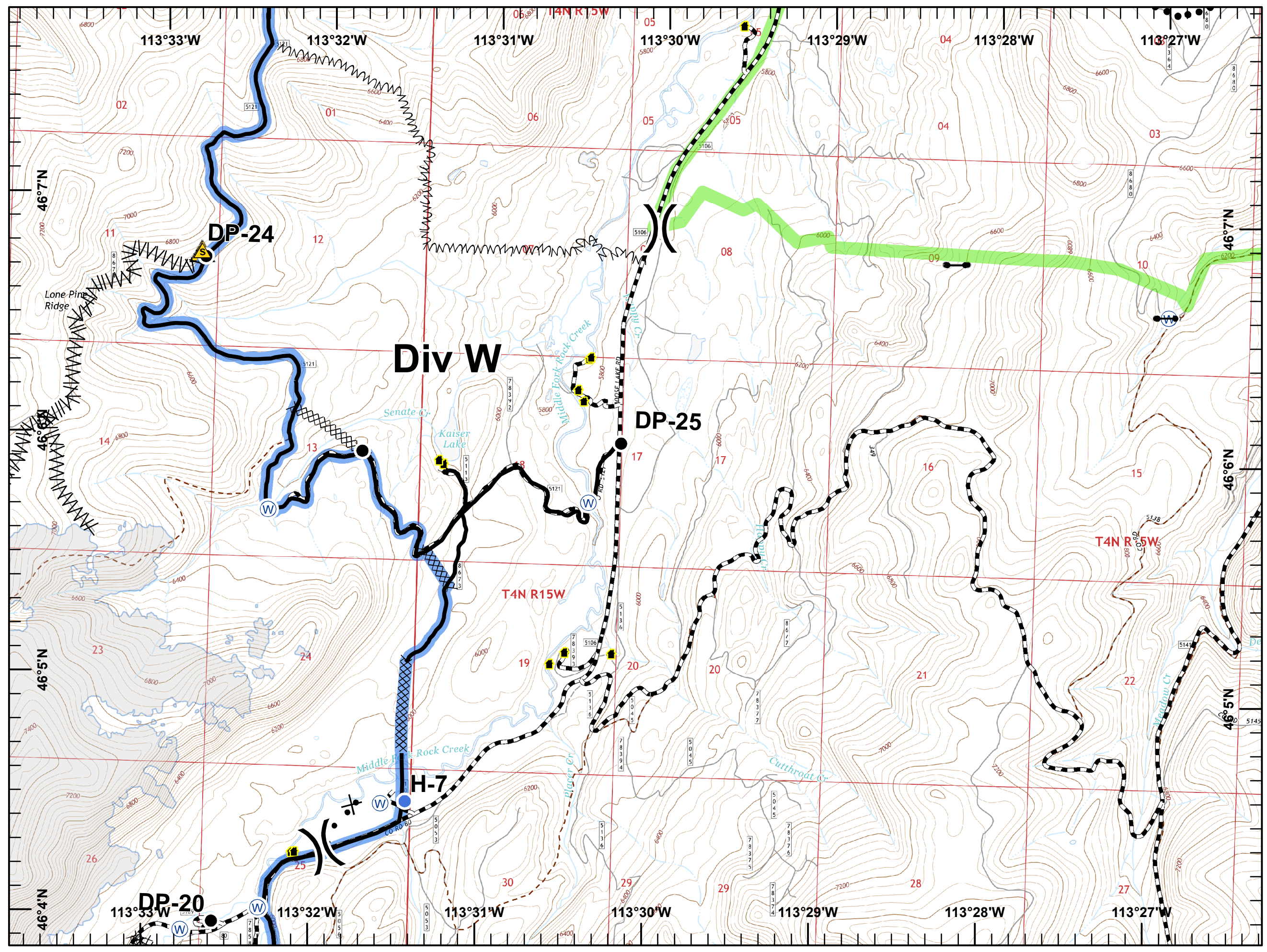

-  Uncontrolled Fire Edge
-  Completed Line
-  Completed Dozer Line
-  Check Line
-  Planned Contingency
-  Structure
-  Roads
-  Trails
-  Drop Point
-  Helispot
-  Repeater
-  Safety Zone
-  Water Source
-  Division Break
-  Wildfire Daily Fire Perimeter
-  Initial Attack Responsibility Area
- PACE Line**
-  Contingency Line
-  Primary Line



Meyers Fire
 MT-BDF-002217
 August 19, 2017
 Day Operational Period
 UTM NAD83 Zone 12















14,151 Acres
 as of 08/18/2017
 at 0002 hrs
 Page 8 of 10
 Div W

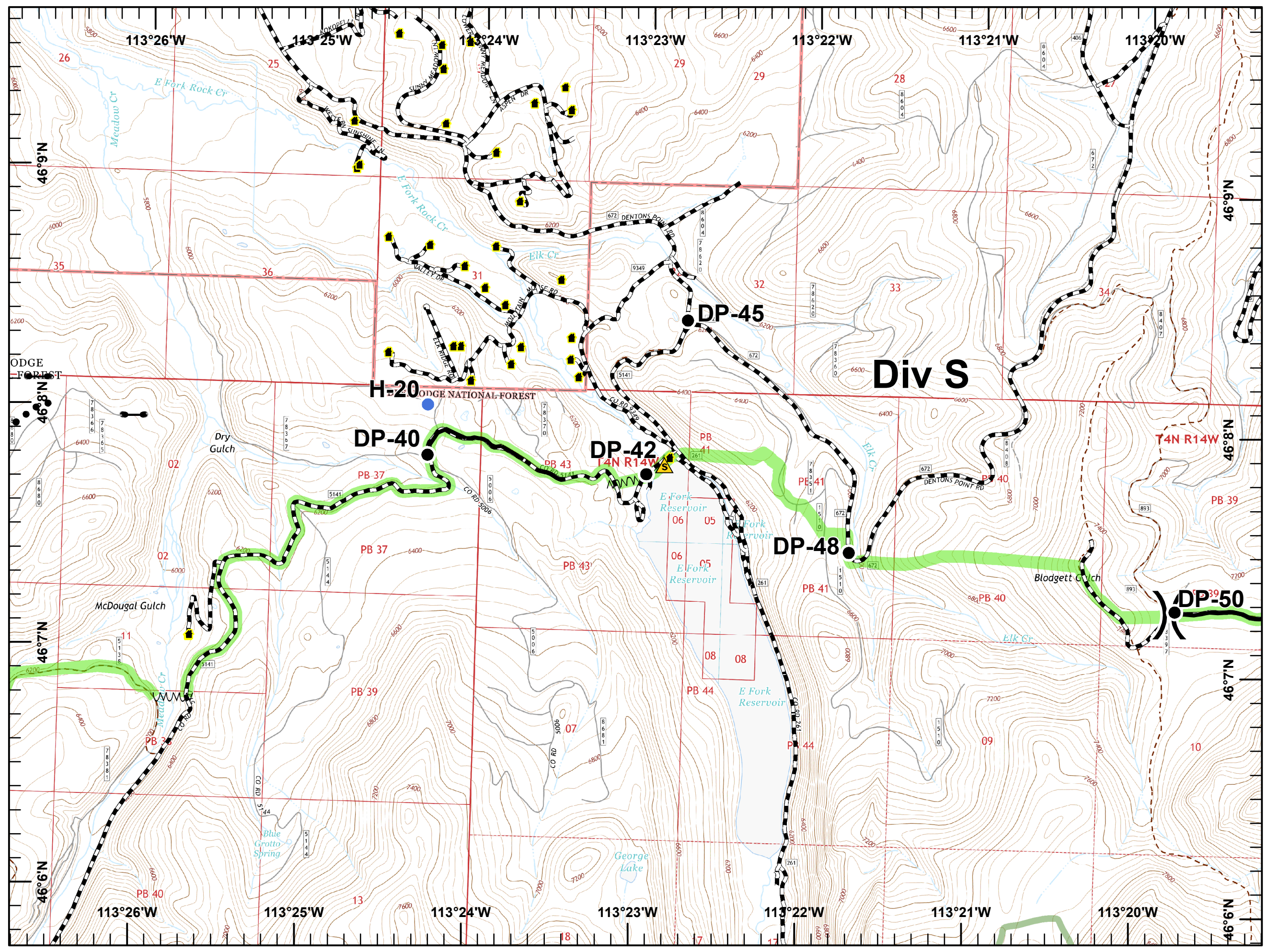

- Completed Line
- Completed Dozer Line
- Check Line
- Proposed Dozer Line
- Planned Contingency
- Planned Secondary Line
- Fire History
- Structure
- Roads
- Trails
- Drop Point
- Gate
- Helispot
- Safety Zone
- Water Source
- Division Break
- Initial Attack Responsibility Area
- PACE Line**
- Contingency Line
- Primary Line



Meyers Fire
 MT-BDF-002217
 August 19, 2017
 Day Operational Period
 UTM NAD83 Zone 12














14,151 Acres
 as of 08/18/2017
 at 0002 hrs
 Page 9 of 10
 Div S

-  Completed Line
-  Planned Contingency
-  Planned Secondary Line
-  Structure
-  Roads
-  Trails
-  Wilderness Boundary
-  Drop Point
-  Gate
-  Helispot
-  Safety Zone
-  Division Break
-  Initial Attack Responsibility Area
- PACE Line**
-  Contingency Line



Meyers Fire
 MT-BDF-002217
 August 19, 2017
 Day Operational Period
 UTM NAD83 Zone 12

14,151 Acres
 as of 08/18/2017
 at 0002 hrs
 Page 10 of 10
 Div Y and Div Z

-  Completed Line
-  Planned Fire Line
-  Fire History
-  Structure
-  Roads
-  Trails
-  Drop Point
-  Helispot
-  Value at Risk
-  Division Break
-  Initial Attack Responsibility Area
-  PACE Line
-  Contingency Line

