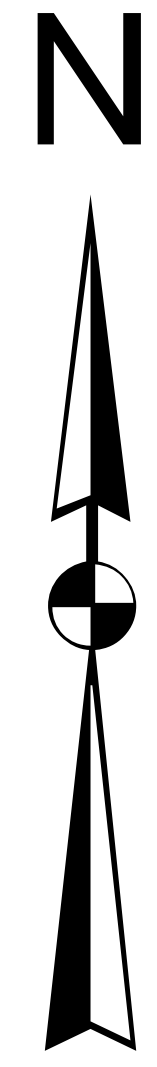


Meyers Fire

MT-BDF-002217

Briefing Map

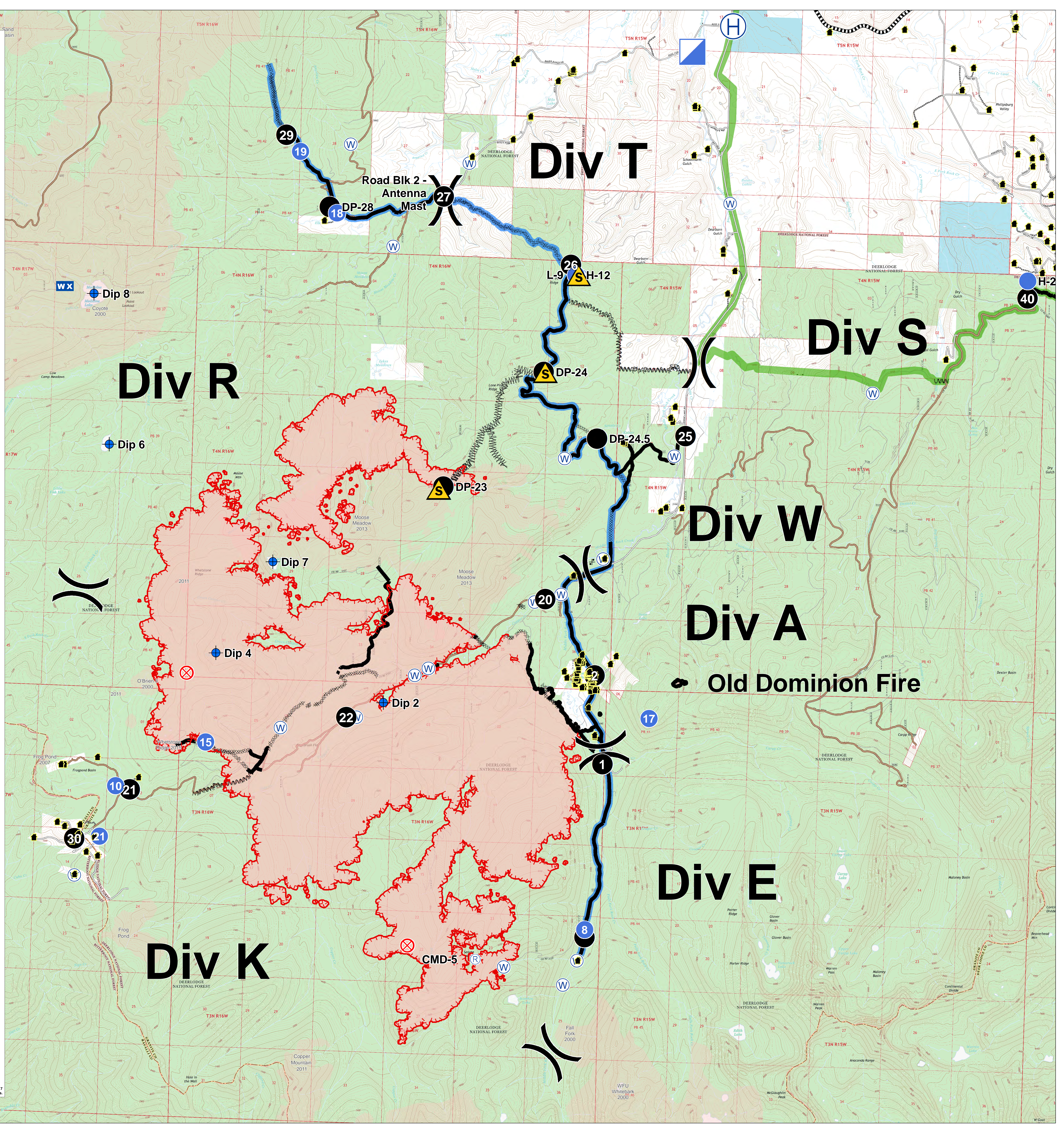
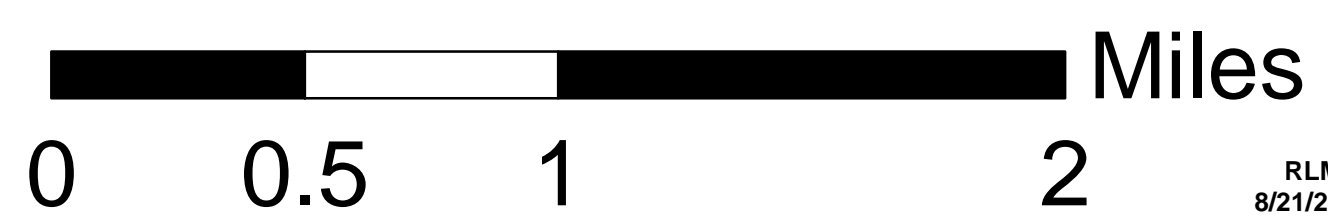


Legend

- Structures
- Dip Site
- Drop Point
- Fire Origin
- Gate
- Helibase
- Helispot
- Incident Command Post
- Mobile Weather Unit
- Repeater
- Safety Zone
- Water Source
- Value at Risk
- Division Break
- Uncontrolled Fire Edge
- Completed Line
- Completed Dozer Line
- Line Break Completed
- Proposed Dozer Line
- Fire Break Planned or Incomplete
- Planned Fire Line
- Primary Road
- Local Road
- FS Road
- Access Road
- Primary
- Contingency
- Fire History Post 1980
- Private
- State
- USFS
- Water

8/20/2017
NAD83
Day Operational Period

IR Perimeter Data
8/21/2017
0131 hrs
Meyers Fire - 15,480 Acres
Old Dominion Fire - 6 Acres



RLM
8/21/2017
0900 hrs.