

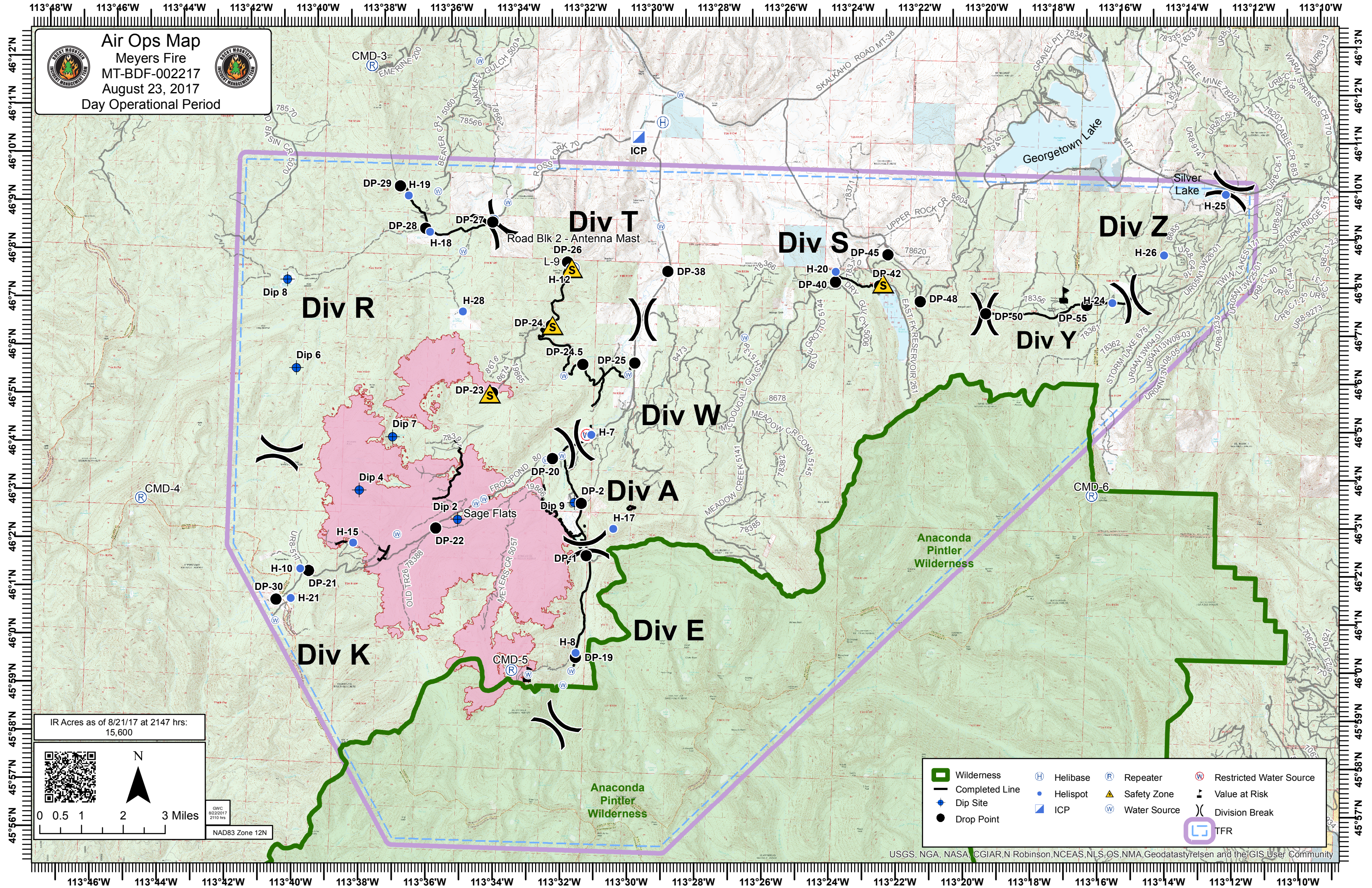
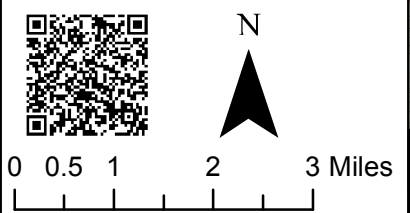


Air Ops Map
 Meyers Fire
 MT-BDF-002217
 August 23, 2017
 Day Operational Period

IR Acres as of 8/21/17 at 2147 hrs:
 15,600



GWC
 8/22/2017
 2110 hrs
 NAD83 Zone 12N

Wilderness	Helibase	Repeater	Restricted Water Source
Completed Line	Helispot	Safety Zone	Value at Risk
Dip Site	ICP	Water Source	Division Break
Drop Point		TFR	