


GWC
8/22/2017
1750 hrs

To Philipsburg
via MT-1

To Anaconda















Meyers Fire

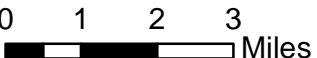
MT-BDF-002217

Transportation Map


August 23, 2017



 Drop Point	 Local Roads	
 Helibase	 Highway	
 Helispot	 Fire Perimeter	
 Incident Command Post	 Closure/Road Block	
 Water Source	 Division Break	



Miles



NAD 83 Zone 12N

SOURCE: U.S. NAVY, GEORGETOWN, MONTANA; LOCAL POLICE; MAPS BY GOOGLE EARTH; COURTESY BY THE U.S. ARMY