

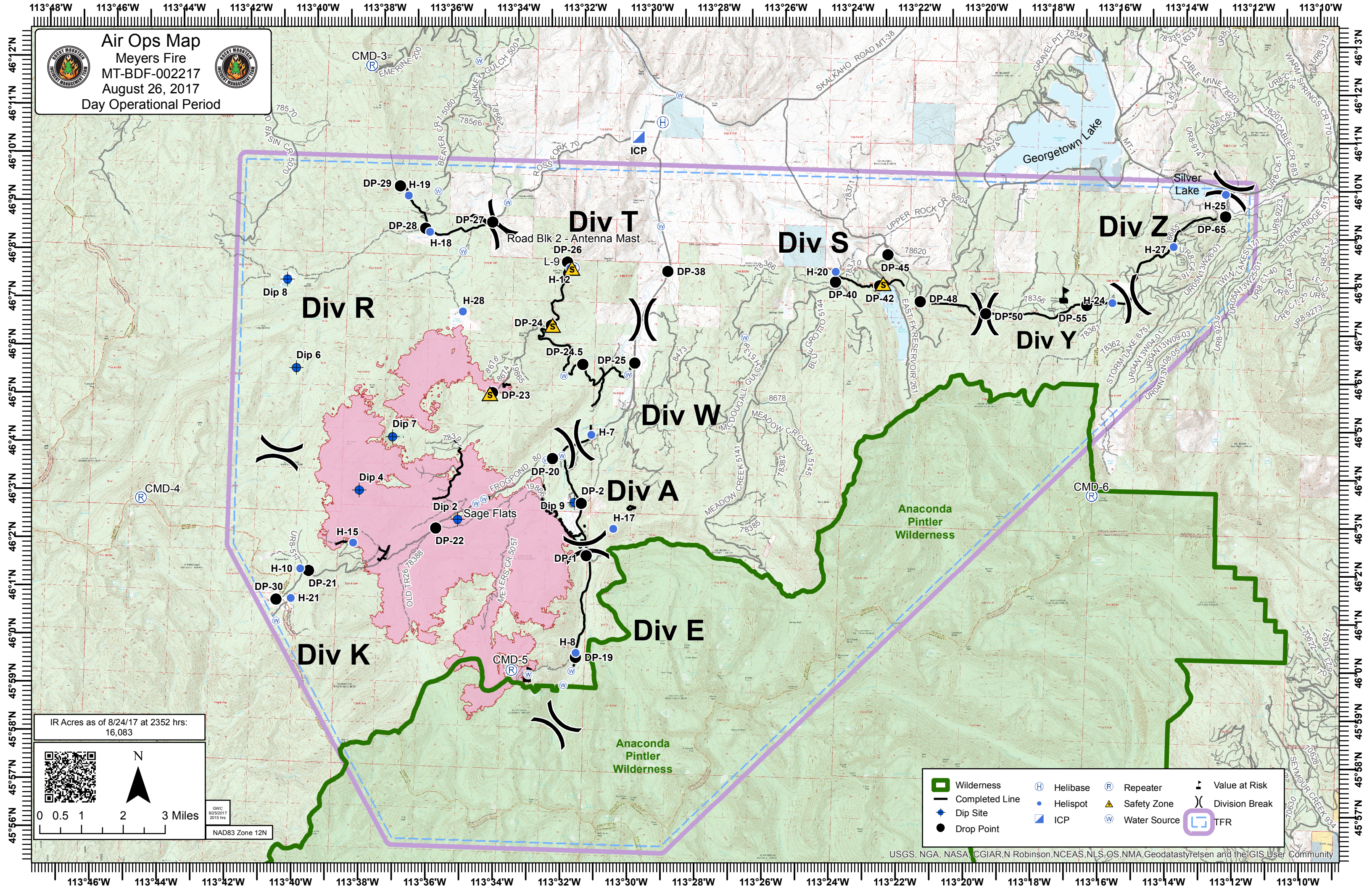




**Air Ops Map**  
 Meyers Fire  
 MT-BDF-002217  
 August 26, 2017  
 Day Operational Period

IR Acres as of 8/24/17 at 2352 hrs:  
 16,083

0 0.5 1 2 3 Miles

GWC  
 8/25/2017  
 2015 hrs  
 NAD83 Zone 12N

Wilderness	Helibase	Repeater	Value at Risk
Completed Line	Helispot	Safety Zone	Division Break
Dip Site	ICP	Water Source	TFR
Drop Point			