
































Briefing Map
MT-BDF-002217
Meyers Fire - 16,924 Acres
Old Dominion Fire 6 Acres
August 27, 2017
UTM Zone 12 NAD83

Legend

-  Structures
-  Closure
-  Dip Site
-  Drop Point
-  Fire Origin
-  Gate
-  Helispot
-  Incident Command Post
-  Mobile Weather Unit
-  Pump
-  Repeater
-  Safety Zone
-  Water Source
-  Value at Risk
-  Division Break
-  Uncontrolled Fire Edge
-  Completed Line
-  Completed Dozer Line
-  Line Break Completed
-  Fire Break Planned or Incomplete
-  Planned Fire Line
-  Primary Road
-  Local Road
-  FS Road
-  Access Road
-  Fire History Post 1980
-  Contingency Line
-  Primary Line
-  Private
-  State
-  USFS

