











**Meyers Fire
MT-BDF-002217
Public Information Map
22,308 Acres
August 29, 2017**

Legend

-  Road Closures
-  Area Closure - Beaverhead-Deerlodge National Forest
-  Area Closure - Bitterroot National Forest
-  Completed Dozer Line
-  Completed Line
-  Fire Break Planned or Incomplete
-  Line Break Completed
-  Planned Fire Line
-  Uncontrolled Fire Edge
-  Wildfire Daily Fire Perimeter

