























**Meyers Fire
MT-BDF-002217
DIV I Map
53,737 Acres
September 5, 2017
UTM NAD 83 Zone 12 N**

Legend

-  Camp
-  Drop Point
-  Helispot
-  Mobile Weather Unit
-  Water Source
-  Value at Risk
-  Division Break
-  Single Residence
-  Non Residential Commercial
-  Other Minor Structures
-  Lookouts
-  Uncontrolled Fire Edge
-  Road as Completed Line
-  Proposed Dozer Line
-  Fire History
-  Primary Road
-  Local Road
-  FS Road
-  Trails
-  Private
-  USFS
-  Wilderness Boundary



Perimeter obtained from IR flight on September 4, 2017 at 0156 hrs.

