















Meyers Fire
MT-BDF-002217
DIV K Map
54,814 Acres
September 5, 2017
UTM NAD 83 Zone 12 N

- Legend**
-  Structure
 -  Drop Point
 -  Helispot
 -  Mobile Weather Unit
 -  Water Source
 -  Uncontrolled Fire Edge
 -  Completed Line
 -  Completed Dozer Line
 -  Fire History
 -  Primary Road
 -  Local Road



0 0.5 Miles

