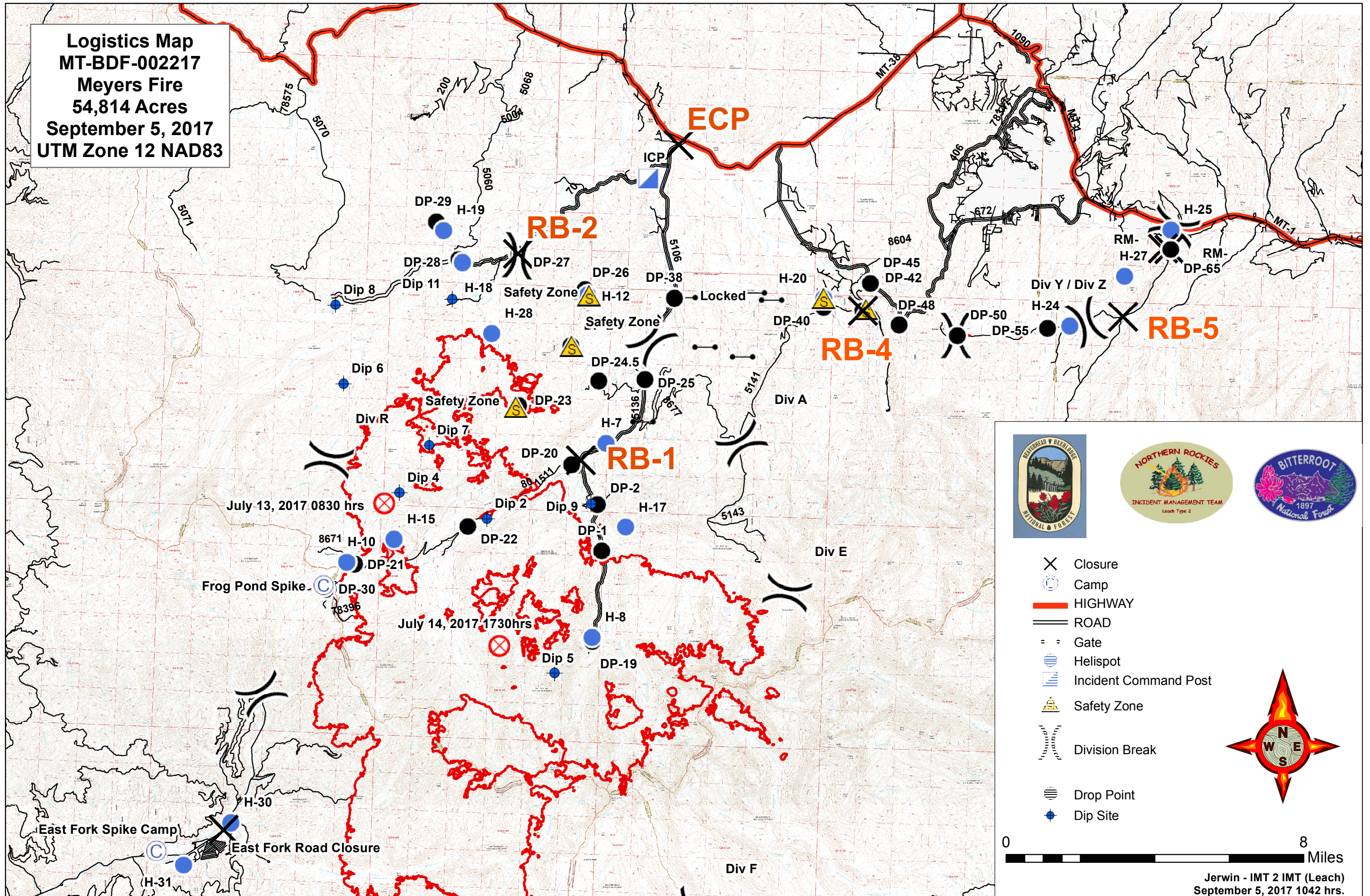





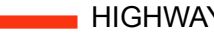
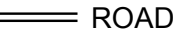

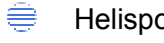


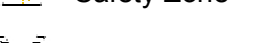
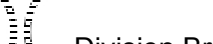




Logistics Map
MT-BDF-002217
Meyers Fire
54,814 Acres
September 5, 2017
UTM Zone 12 NAD83



-  Closure
-  Camp
-  HIGHWAY
-  ROAD
-  Gate
-  Helispot
-  Incident Command Post
-  Safety Zone
-  Division Break
-  Drop Point
-  Dip Site





Jerwin - IMT 2 IMT (Leach)
 September 5, 2017 1042 hrs.