













**Meyers Fire
MT-BDF-002217
Public Information Map
56,333 Acres
September 6, 2017**

Legend

-  Area Closure - Bitterroot National Forest
-  Area Closure - Beaverhead-Deerlodge National Forest
-  Uncontrolled Fire Edge
-  Completed Line
-  Completed Dozer Line
-  Road as Completed Line
-  Line Break Completed
-  Completed Burnout
-  Proposed Dozer Line
-  Fire Break Planned or Incomplete
-  Planned Fire Line
-  Wildfire Daily Fire Perimeter

Perimeter obtained from Infrared flight on September 6, 2017 at 0105 hrs.

