

























**Meyers Fire**  
**MT-BDF-002217**  
**DIV I Map**  
**56,333 Acres**  
**September 6, 2017**  
**UTM NAD 83 Zone 12 N**

**Legend**

-  Lookouts
-  Single Residence
-  Non Residential Commercial
-  Other Minor Structures
-  Camp
-  Helispot
-  Mobile Weather Unit
-  Pump
-  Water Source
-  Water Tank
-  Value at Risk
-  Division Break
-  Uncontrolled Fire Edge
-  R - Road as Completed Line
-  Proposed Dozer Line
-  Other
-  Fire History
-  Primary Road
-  Local Road
-  FS Road
-  Trails
-  Private
-  USFS
-  Wilderness Boundary



Perimeter obtained from IR flight on September 6, 2017 at 0105 hrs.

