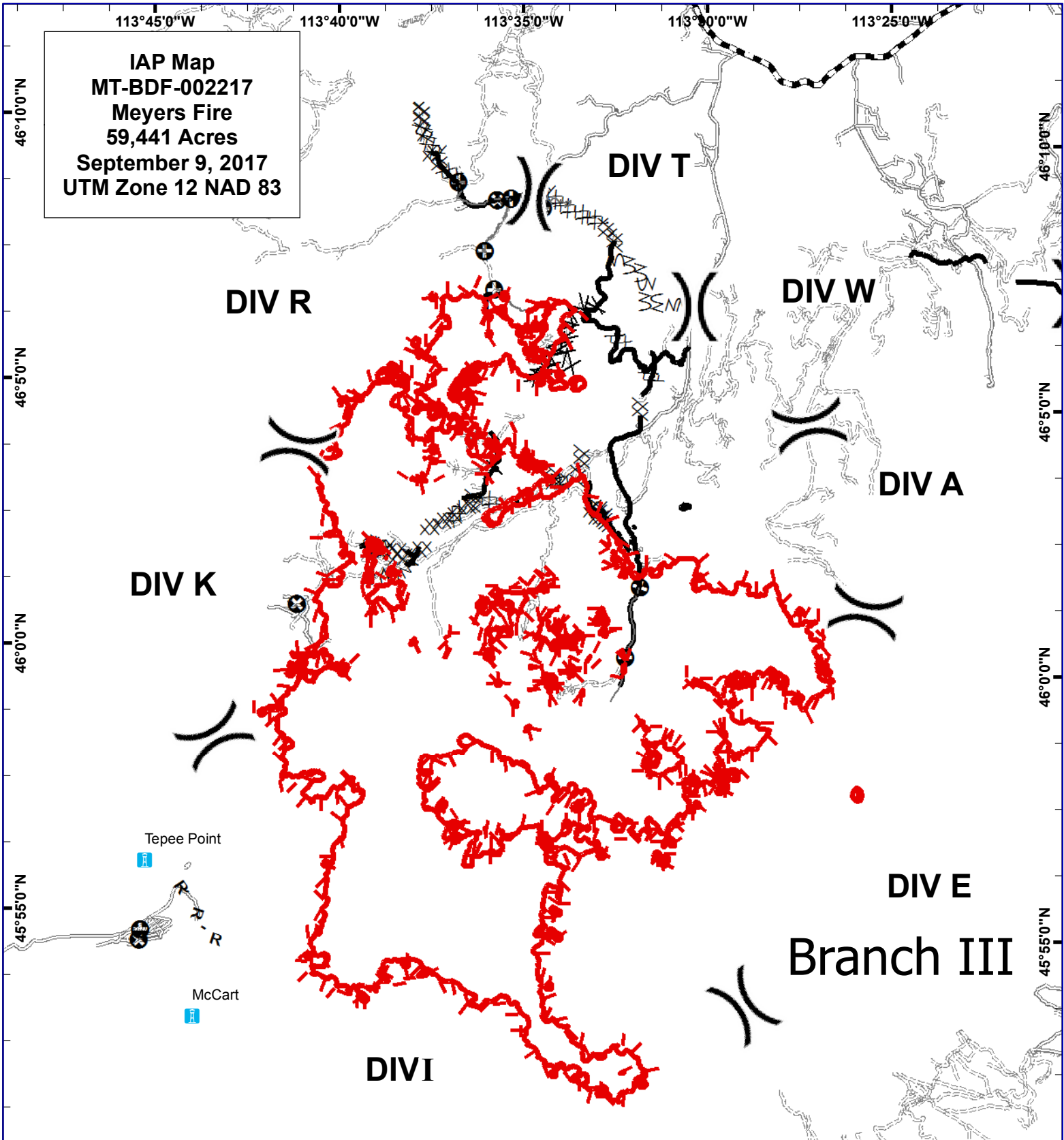















IAP Map  
 MT-BDF-002217  
 Meyers Fire  
 59,441 Acres  
 September 9, 2017  
 UTM Zone 12 NAD 83



-  Uncontrolled Fire Edge
-  Completed Line
-  Completed Dozer Line
-  R - R - Road as Completed Line
-  Line Break Completed
-  Completed Burnout
-  Fire Break Planned or Incomplete
-  Planned Fire Line
-  Other
-  Secondary Road
-  Local Road
-  Access Road

Fire Perimeter as of  
 9/8/2017 0135



43