




























# Air Operations Pilot Map - Branch II

9/11/2017

-  TFR
-  Aerial Hazard
-  Dip Site
-  Drop Point
-  Fire Origin
-  Helispot
-  Mobile Weather Unit
-  Repeater
-  Retardant/Mud Pit
-  Sling Site
-  Staging Area
-  Water Source
-  Restricted Water Source
-  Value at Risk
-  Division Break
-  Roads
-  Uncontrolled Fire Edge
-  Completed Line
-  Completed Dozer Line
-  Completed Hand Line
-  Road as Completed Line
-  Line Break Completed
-  Proposed Burnout
-  Completed Burnout
-  Planned Fire Line
-  Aerial Retardant Drop
-  Air Tanker Retardant

## Meyers Sapphire Complex MT-BDF-002217

Fire perimeter as of  
9/10/2017 1603  
Goat Creek: 8,300 acres  
Sliderock: 900 acres

