


# BRIEFING MAP


























9/12/2017

## Meyers Sapphire Complex

## Meyers Fire

MT-BDF-002217



-  Uncontrolled Fire Edge
-  Completed Line
-  Road as Completed Line
-  Completed Dozer Line
-  Completed Burnout
-  Line Break Completed
-  Fire Break Planned or Incomplete
-  Planned Fire Line
-  Contingency Line
-  Incident Command Post
-  Camp
-  Drop Point
-  Helibase
-  Helispot
-  Dip Site
-  Fire Origin
-  Mobile Weather Unit
-  Repeater
-  Retardant/Mud Pit
-  Safety Zone
-  Water Source
-  Single Residence
-  Non Residential Commercial
-  Other Minor Structures
-  Fire History Post 1980



Fire perimeter as of  
09/11/2017 @ 0006  
Meyers Fire: 60,792 acres

