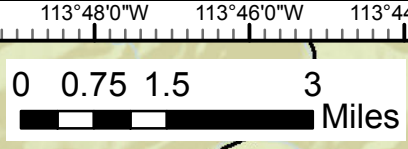
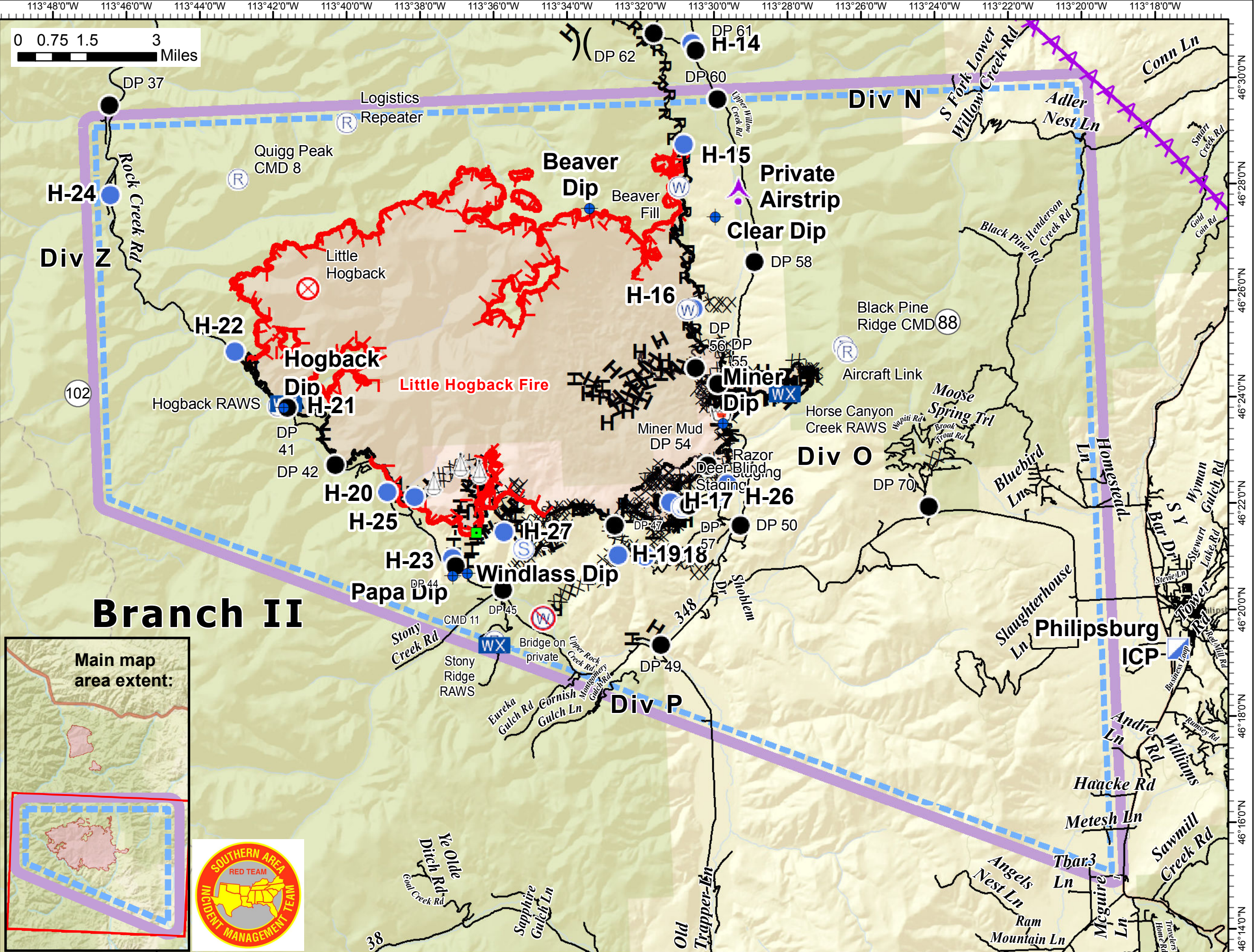
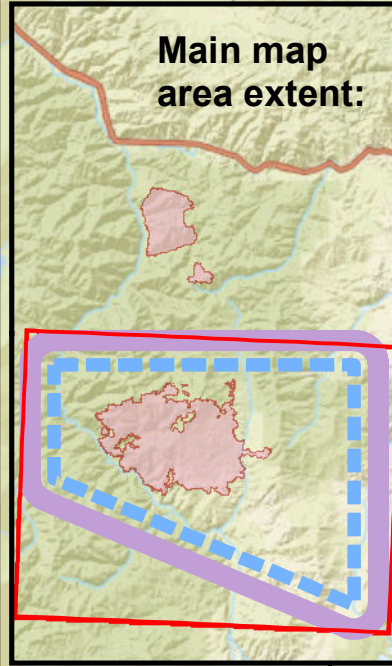


# Air Operations Pilot Map - Branch II

9/12/2017



- TFR Aug 17
- Aerial Hazard
- Dip Site
- Drop Point
- Fire Origin
- Helispot
- Landmark
- Mobile Weather Unit
- Repeater
- Retardant/Mud Pit
- Sling Site
- Staging Area
- Water Source
- Restricted Water Source
- Value at Risk
- Division Break
- Roads
- Uncontrolled Fire Edge
- Completed Line
- Completed Dozer Line
- Completed Hand Line
- Road as Completed Line
- Line Break Completed
- Proposed Burnout
- Completed Burnout
- Planned Fire Line
- Aerial Retardant Drop
- Air Tanker Retardant



**Meyers Sapphire Complex**  
MT-BDF-002217

Fire perimeter as of  
9/11/2017 0117  
Little Hogback:  
34,439 acres

