

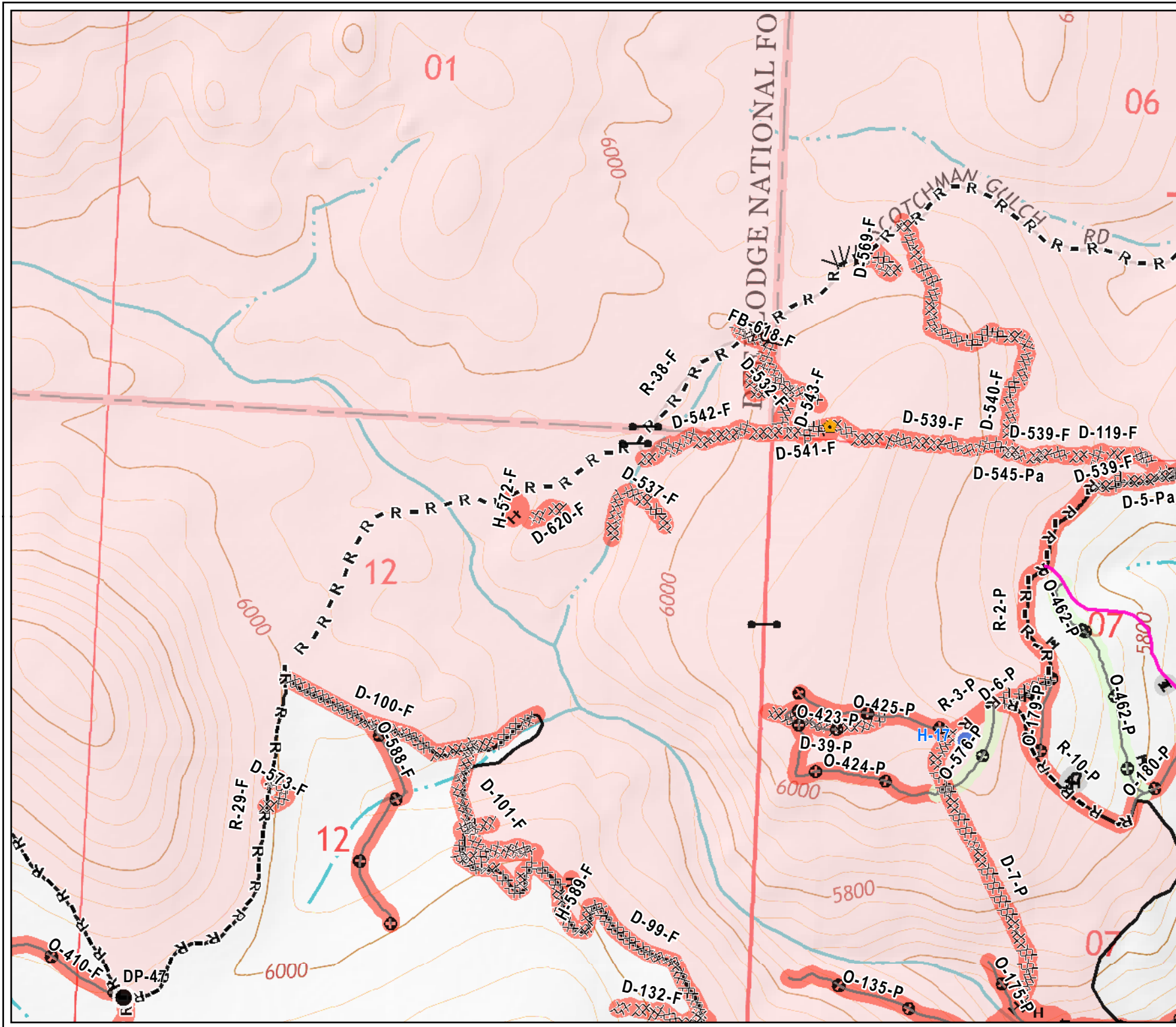
Meyers Sapphire Complex



























MT-BDF-002217




Little Hogback Fire Suppression Repair Map

9/18/2017

Map # 7a



-  Branch
-  Division
-  Uncontrolled Fire Edge
-  Completed Dozer Line
-  R-R-R Road as Completed Line
-  H-H Completed Hand Line
-  Completed Line
-  Other Line
-  Unknown Line
-  Camp
-  Closure
-  Drop Point
-  Gate
-  Helibase
-  Helispot
-  Incident Command Post
-  Landmark
-  Photo Point
-  Safety Zone
-  Logging Decks
-  Completed - Inspected
-  Completed - Ready for Inspection
-  In Progress
-  Repair Needed
-  No Repair Needed
-  Unknown



0 1,000 Feet