

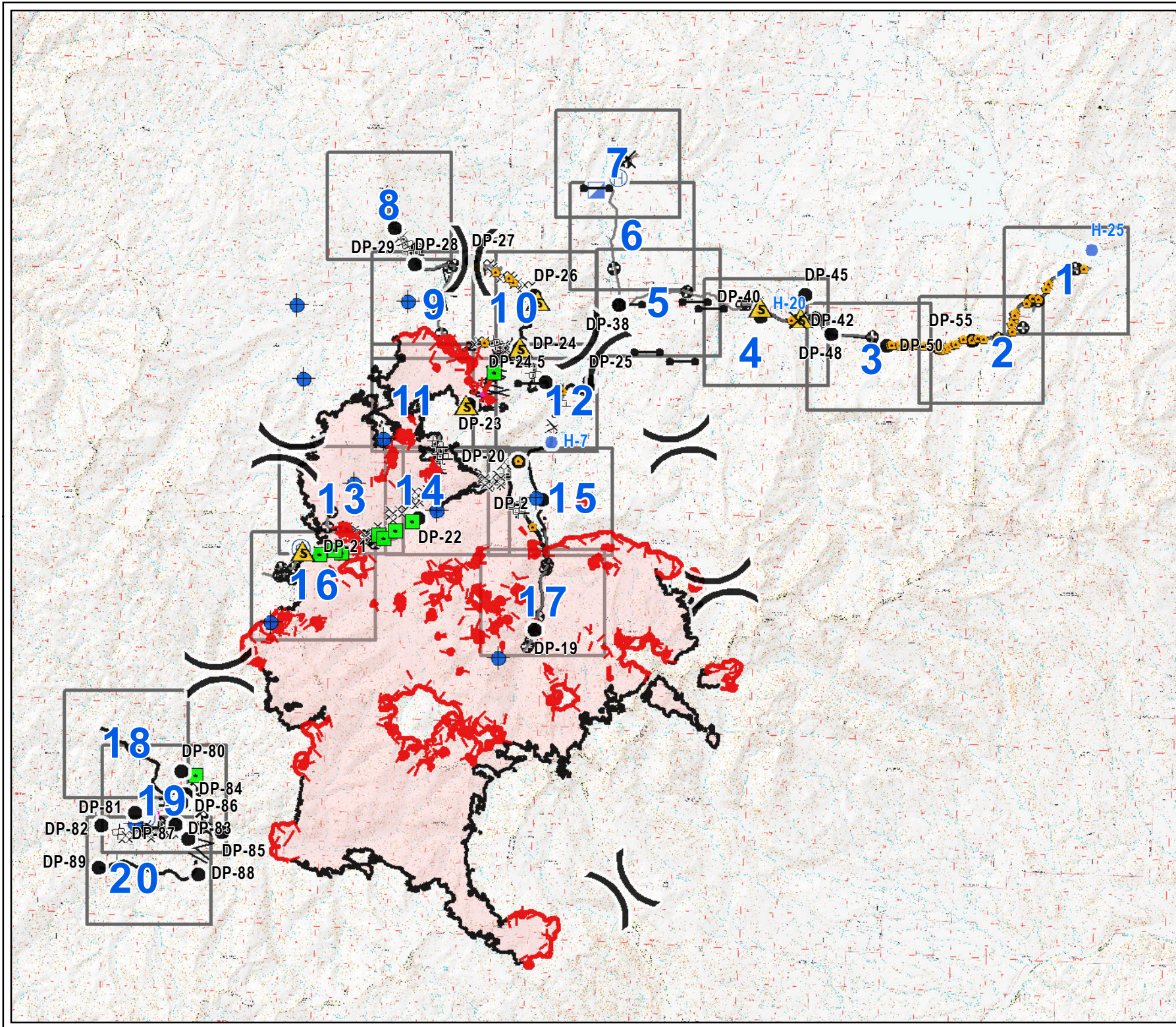
Meyers Sapphire Complex

MT-BDF-002217

Meyers Fire

9/19/2017

Suppression Repair Index Map



- Branch
- Division
- Uncontrolled Fire Edge
- Completed Dozer Line
- Road as Completed Line
- Completed Hand Line
- Other Line
- Unknown Line
- Camp
- Closure
- Drop Point
- Gate
- Helibase
- Helispot
- Incident Command Post
- Landmark
- Photo Point
- Safety Zone
- Logging Decks



Meyers Sapphire Complex



























MT-BDF-002217

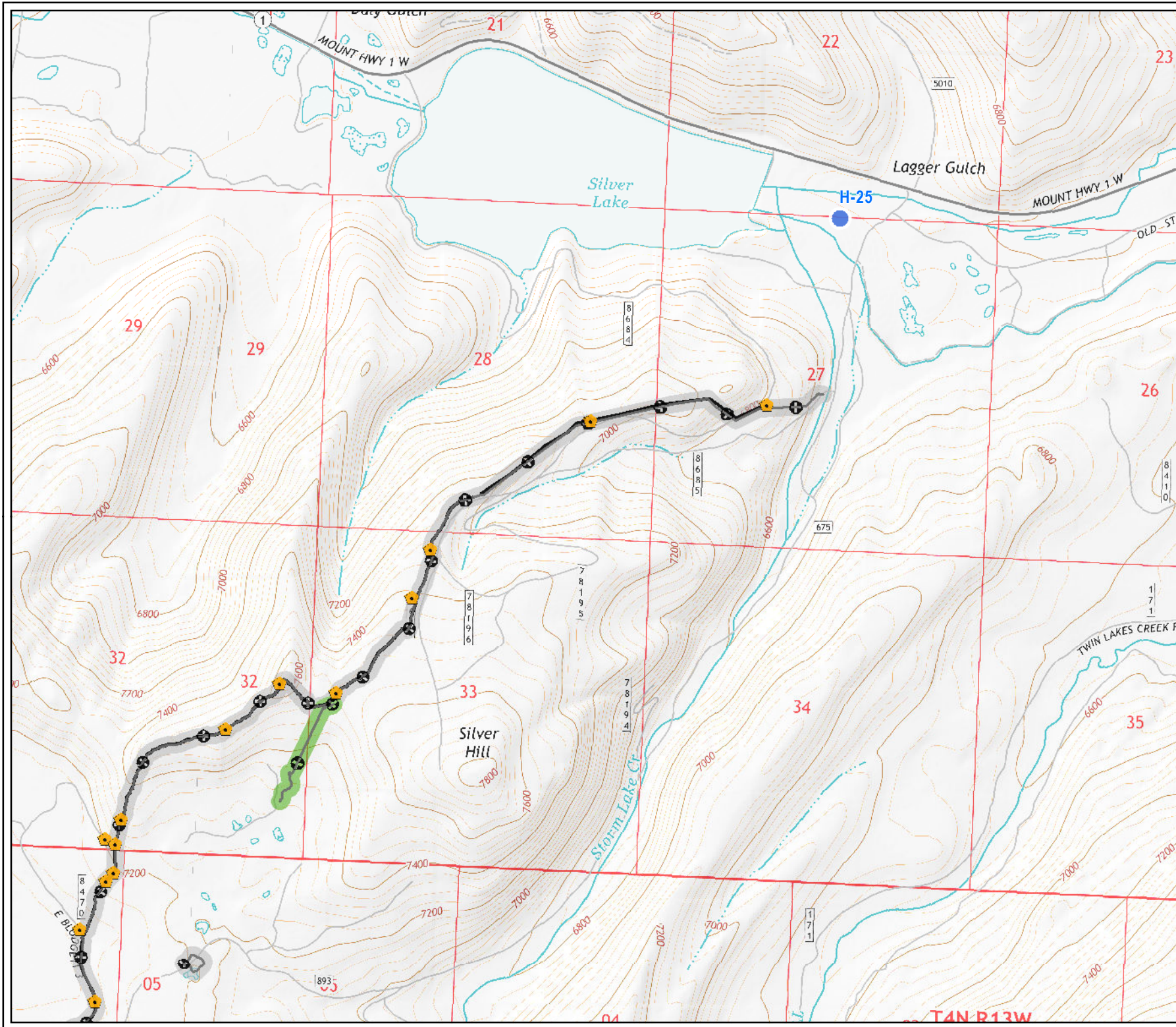
Meyers Fire

Suppression Repair Map

9/18/2017

Map # 1

-  Branch
-  Division
-  Uncontrolled Fire Edge
-  Completed Dozer Line
-  R • R Road as Completed Line
-  H - Completed Hand Line
-  Completed Line
-  Other Line
-  Unknown Line
-  Camp
-  Closure
-  Drop Point
-  Gate
-  Helibase
-  Helispot
-  Incident Command Post
-  Landmark
-  Photo Point
-  Safety Zone
-  Logging Decks
-  Completed - Inspected
-  Completed - Ready for Inspection
-  In Progress
-  Repair Needed
-  No Repair Needed
-  Unknown



Meyers Sapphire Complex



























MT-BDF-002217

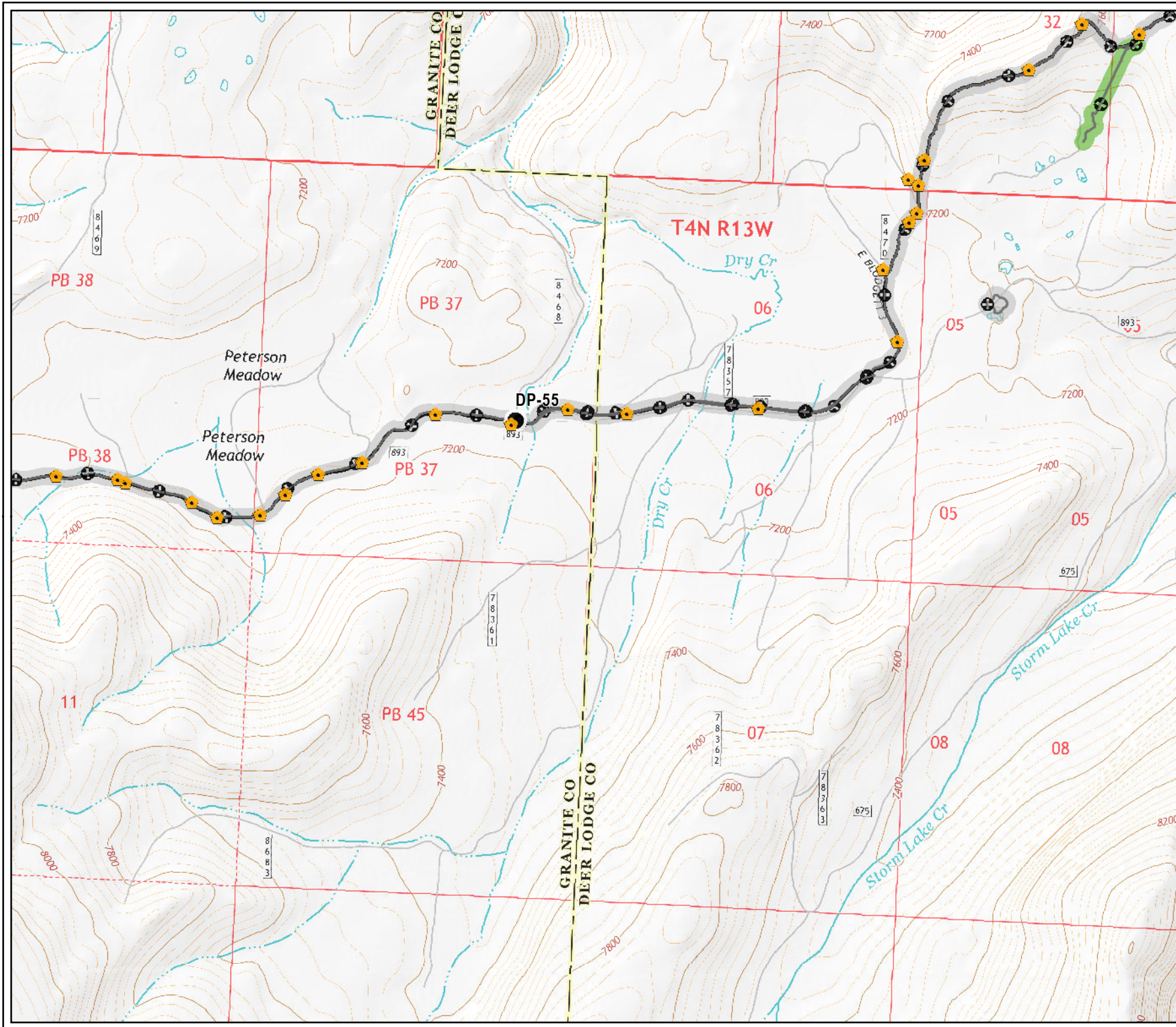
Meyers Fire

Suppression Repair Map

9/18/2017

Map # 2

-  Branch
-  Division
-  Uncontrolled Fire Edge
-  Completed Dozer Line
-  R • R Road as Completed Line
-  Completed Hand Line
-  Completed Line
-  Other Line
-  Unknown Line
-  Camp
-  Closure
-  Drop Point
-  Gate
-  Helibase
-  Helispot
-  Incident Command Post
-  Landmark
-  Photo Point
-  Safety Zone
-  Logging Decks
-  Completed - Inspected
-  Completed - Ready for Inspection
-  In Progress
-  Repair Needed
-  No Repair Needed
-  Unknown



0 1,000
Feet

Meyers Sapphire Complex

MT-BDF-002217

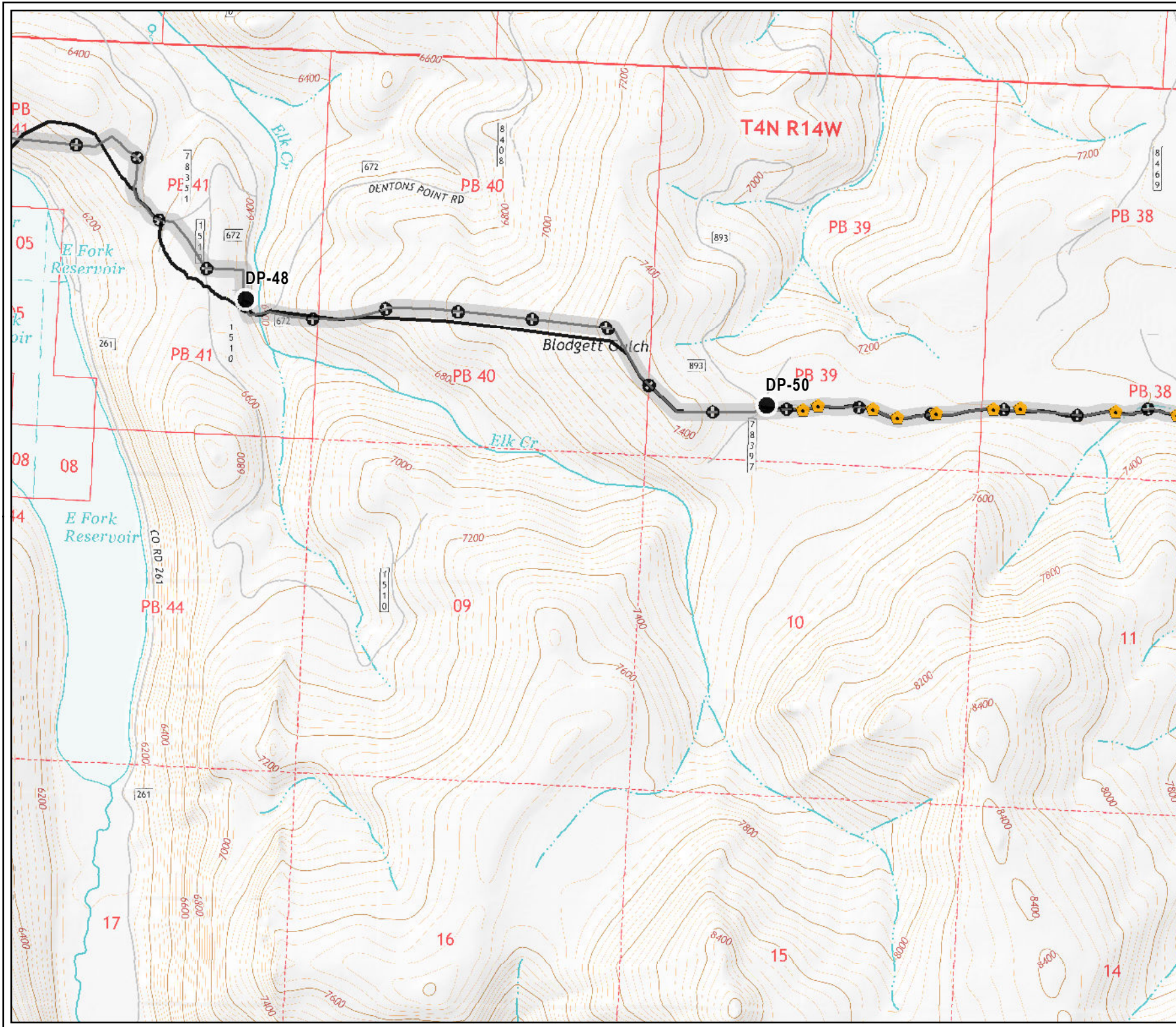
Meyers Fire

Suppression Repair Map

9/18/2017

Map # 3

- Branch
- Division
- Uncontrolled Fire Edge
- Completed Dozer Line
- R • R Road as Completed Line
- H - Completed Hand Line
- Completed Line
- Other Line
- Unknown Line
- Camp
- Closure
- Drop Point
- Gate
- Helibase
- Helispot
- Incident Command Post
- Landmark
- Photo Point
- Safety Zone
- Logging Decks
- Completed - Inspected
- Completed - Ready for Inspection
- In Progress
- Repair Needed
- No Repair Needed
- Unknown



0 1,000
Feet

Meyers Sapphire Complex



























MT-BDF-002217

Meyers Fire

Suppression Repair Map

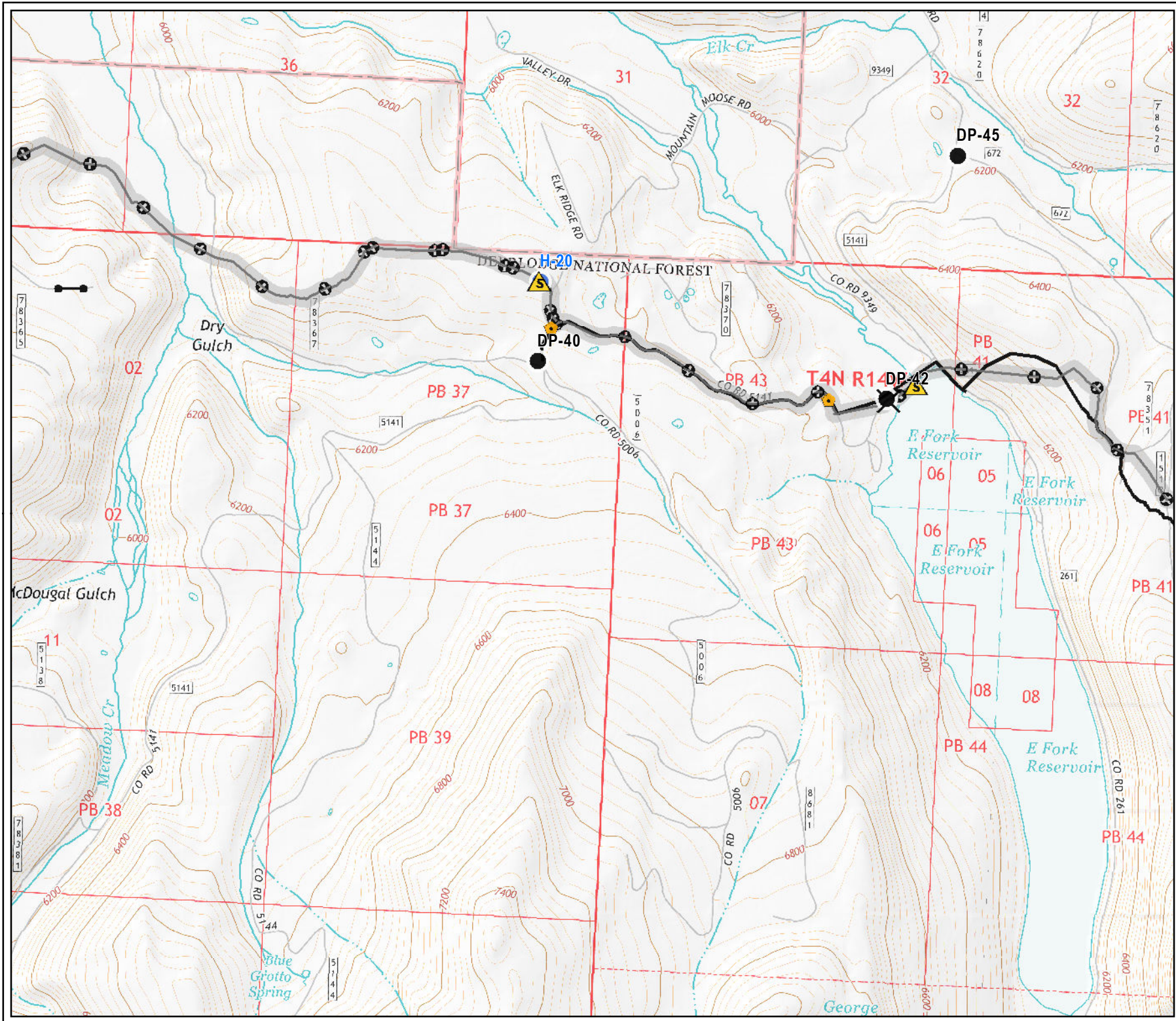
9/18/2017

Map # 4

-  Branch
-  Division
-  Uncontrolled Fire Edge
-  Completed Dozer Line
-  R • R Road as Completed Line
-  H - Completed Hand Line
-  Completed Line
-  Other Line
-  Unknown Line
-  Camp
-  Closure
-  Drop Point
-  Gate
-  Helibase
-  Helispot
-  Incident Command Post
-  Landmark
-  Photo Point
-  Safety Zone
-  Logging Decks
-  Completed - Inspected
-  Completed - Ready for Inspection
-  In Progress
-  Repair Needed
-  No Repair Needed
-  Unknown



0 1,000 Feet



Meyers Sapphire Complex



























MT-BDF-002217

Meyers Fire

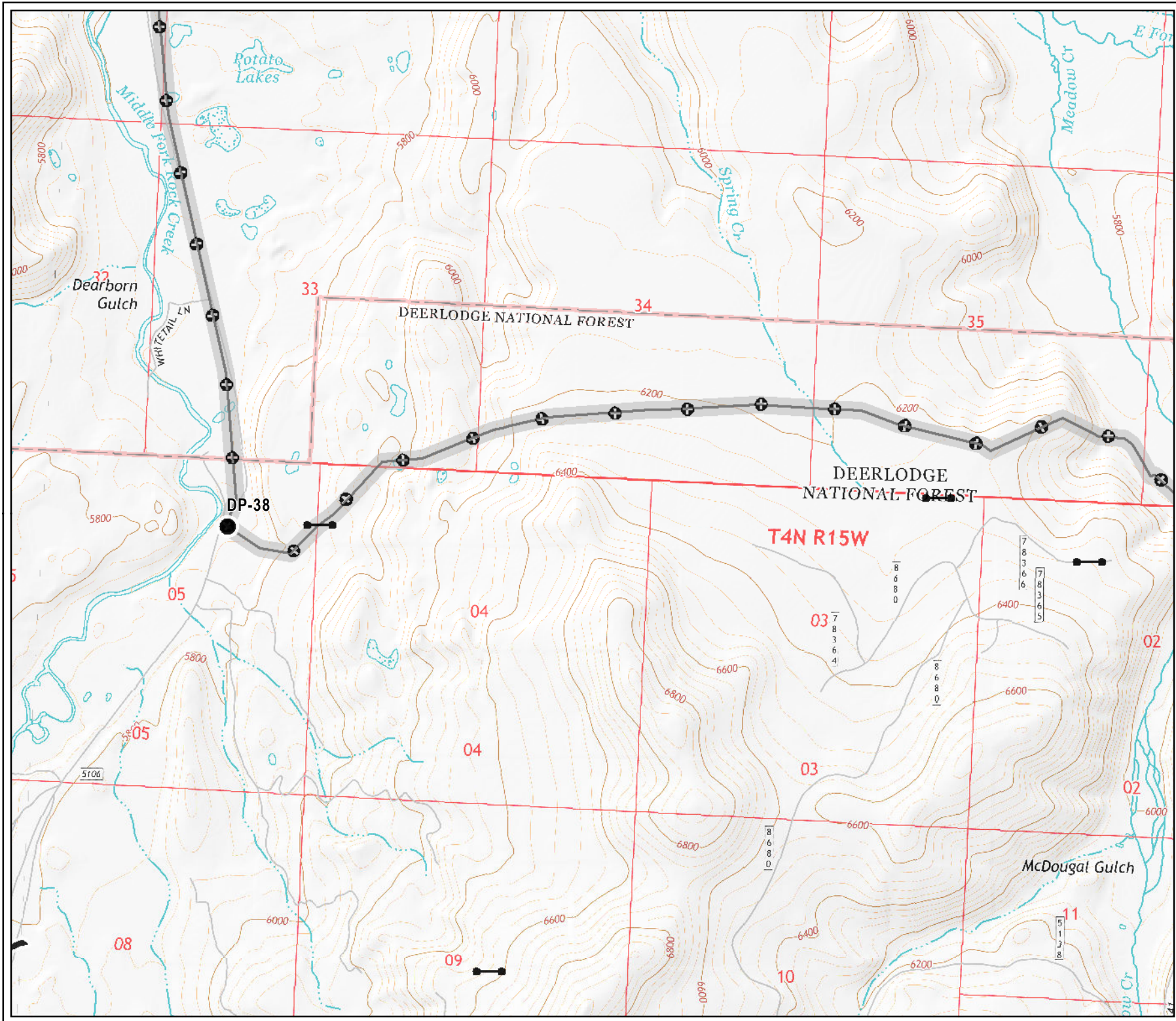
Suppression Repair Map

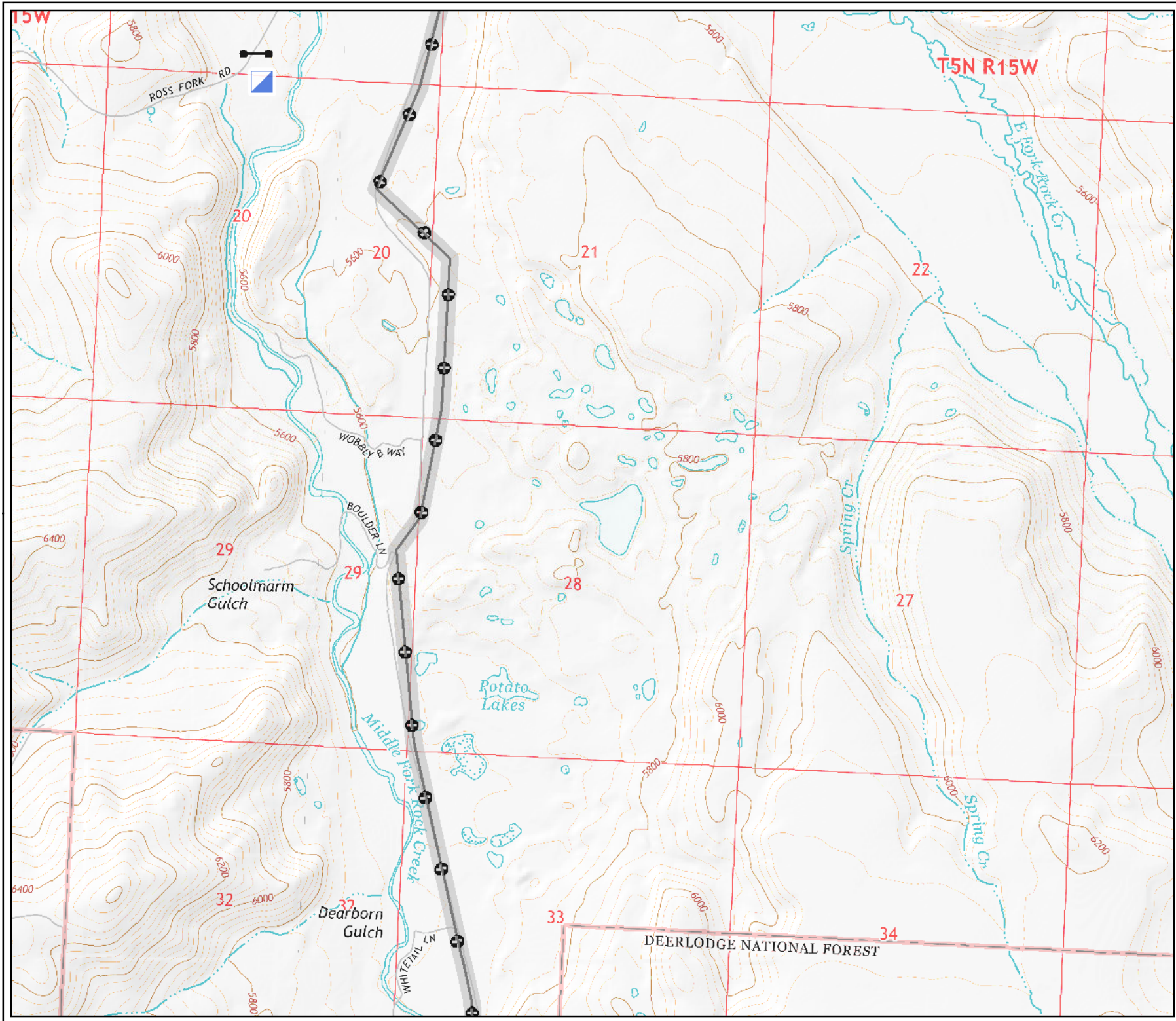
9/18/2017

Map # 5

-  Branch
-  Division
-  Uncontrolled Fire Edge
-  Completed Dozer Line
-  R-R Road as Completed Line
-  Completed Hand Line
-  Completed Line
-  Other Line
-  Unknown Line
-  Camp
-  Closure
-  Drop Point
-  Gate
-  Helibase
-  Helispot
-  Incident Command Post
-  Landmark
-  Photo Point
-  Safety Zone
-  Logging Decks
-  Completed - Inspected
-  Completed - Ready for Inspection
-  In Progress
-  Repair Needed
-  No Repair Needed
-  Unknown





Meyers Sapphire Complex



























MT-BDF-002217



Meyers Fire


Suppression Repair Map

9/18/2017

Map # 6

-  Branch
-  Division
-  Uncontrolled Fire Edge
-  Completed Dozer Line
-  R • R Road as Completed Line
-  H - Completed Hand Line
-  — Completed Line
-  — Other Line
-  — Unknown Line
-  Camp
-  Closure
-  Drop Point
-  Gate
-  Helibase
-  Helispot
-  Incident Command Post
-  Landmark
-  Photo Point
-  Safety Zone
-  Logging Decks
-  Completed - Inspected
-  Completed - Ready for Inspection
-  In Progress
-  Repair Needed
-  No Repair Needed
-  Unknown



0 1,000
Feet

Meyers Sapphire Complex



























MT-BDF-002217

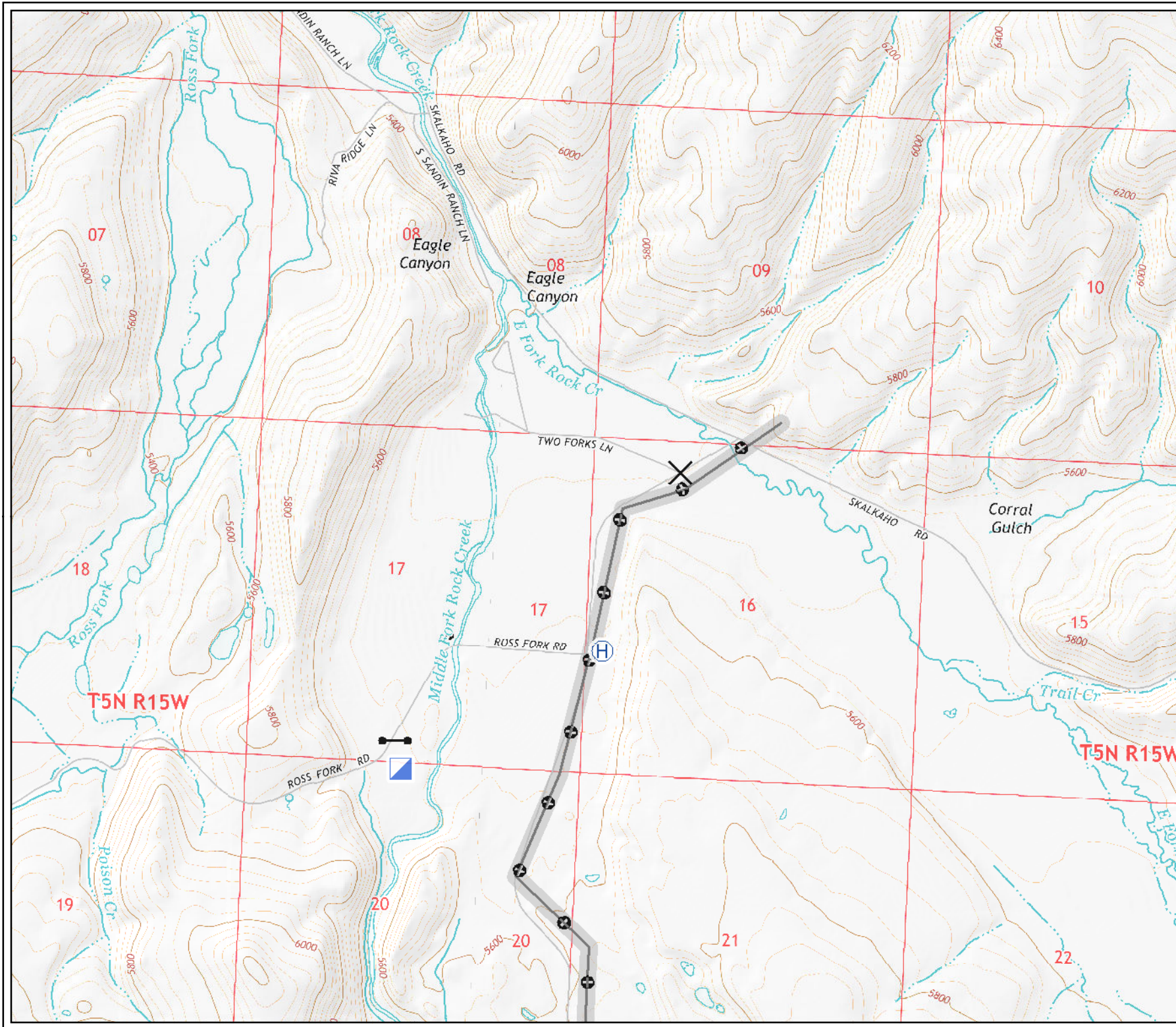
Meyers Fire

Suppression Repair Map

9/18/2017

Map # 7

-  Branch
-  Division
-  Uncontrolled Fire Edge
-  Completed Dozer Line
-  R • R Road as Completed Line
-  H - Completed Hand Line
-  - Completed Line
-  - Other Line
-  - Unknown Line
-  Camp
-  X Closure
-  • Drop Point
-  Gate
-  H Helibase
-  • Helispot
-  Incident Command Post
-  Landmark
-  Photo Point
-  Safety Zone
-  Logging Decks
-  Completed - Inspected
-  Completed - Ready for Inspection
-  In Progress
-  Repair Needed
-  No Repair Needed
-  Unknown




0 1,000
Feet

Meyers Sapphire Complex



























MT-BDF-002217

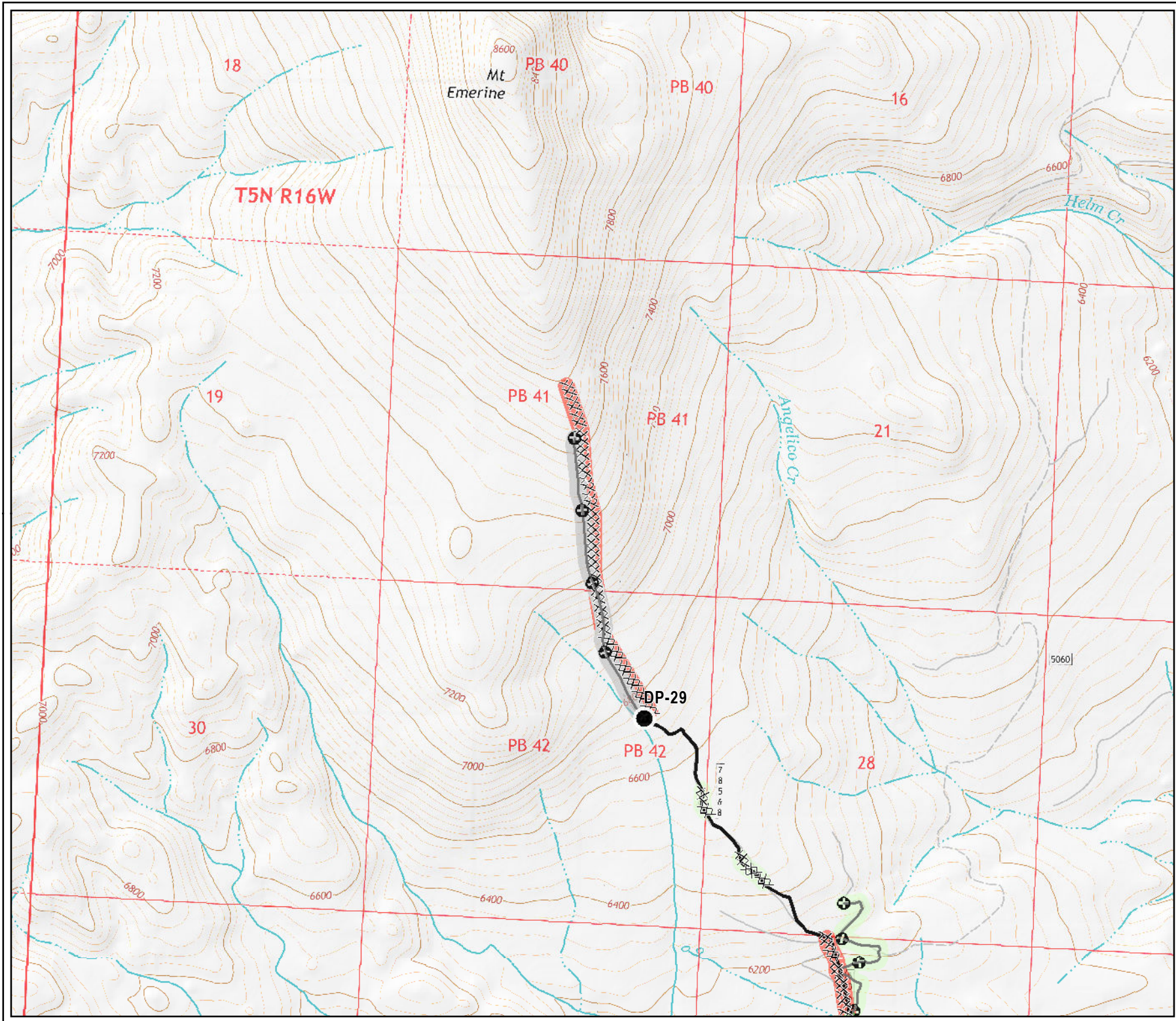
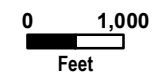
Meyers Fire

Suppression Repair Map

9/18/2017

Map # 8

-  Branch
-  Division
-  Uncontrolled Fire Edge
-  Completed Dozer Line
-  R • R Road as Completed Line
-  Completed Hand Line
-  Completed Line
-  Other Line
-  Unknown Line
-  Camp
-  Closure
-  Drop Point
-  Gate
-  Helibase
-  Helispot
-  Incident Command Post
-  Landmark
-  Photo Point
-  Safety Zone
-  Logging Decks
-  Completed - Inspected
-  Completed - Ready for Inspection
-  In Progress
-  Repair Needed
-  No Repair Needed
-  Unknown



Meyers Sapphire Complex



























MT-BDF-002217

Meyers Fire

Suppression Repair Map

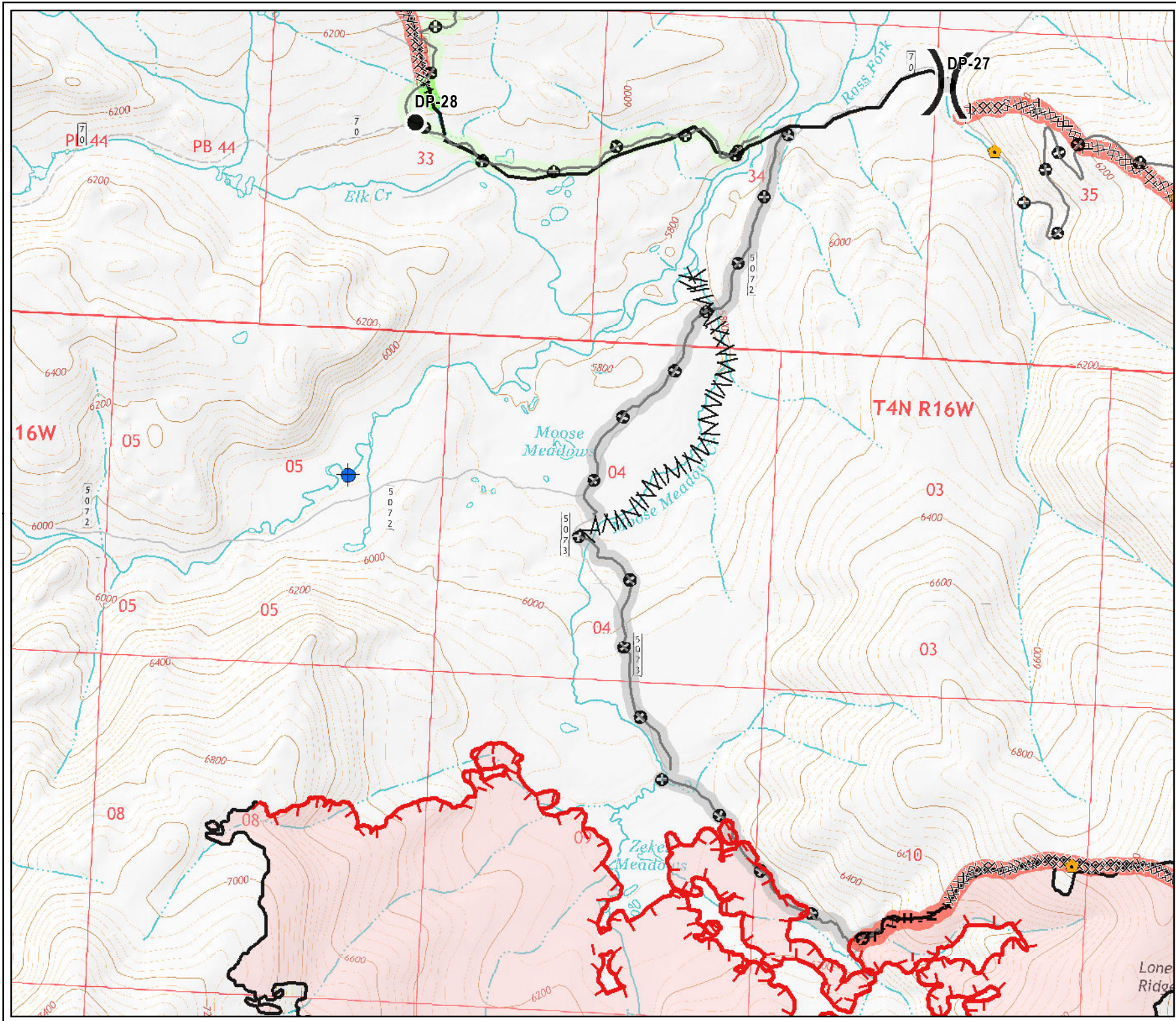
9/18/2017

Map # 9

-  Branch
-  Division
-  Uncontrolled Fire Edge
-  Completed Dozer Line
-  R • R Road as Completed Line
-  H - Completed Hand Line
-  - Completed Line
-  ⊕ Other Line
-  - Unknown Line
-  © Camp
-  X Closure
-  ● Drop Point
-  - Gate
-  Ⓜ Helibase
-  ● Helispot
-  ■ Incident Command Post
-  ■ Landmark
-  ● Photo Point
-  ▲ Safety Zone
-  ● Logging Decks
-  ● Completed - Inspected
-  ● Completed - Ready for Inspection
-  ● In Progress
-  ● Repair Needed
-  ● No Repair Needed
-  ● Unknown



0 1,000
Feet



Meyers Sapphire Complex



























MT-BDF-002217

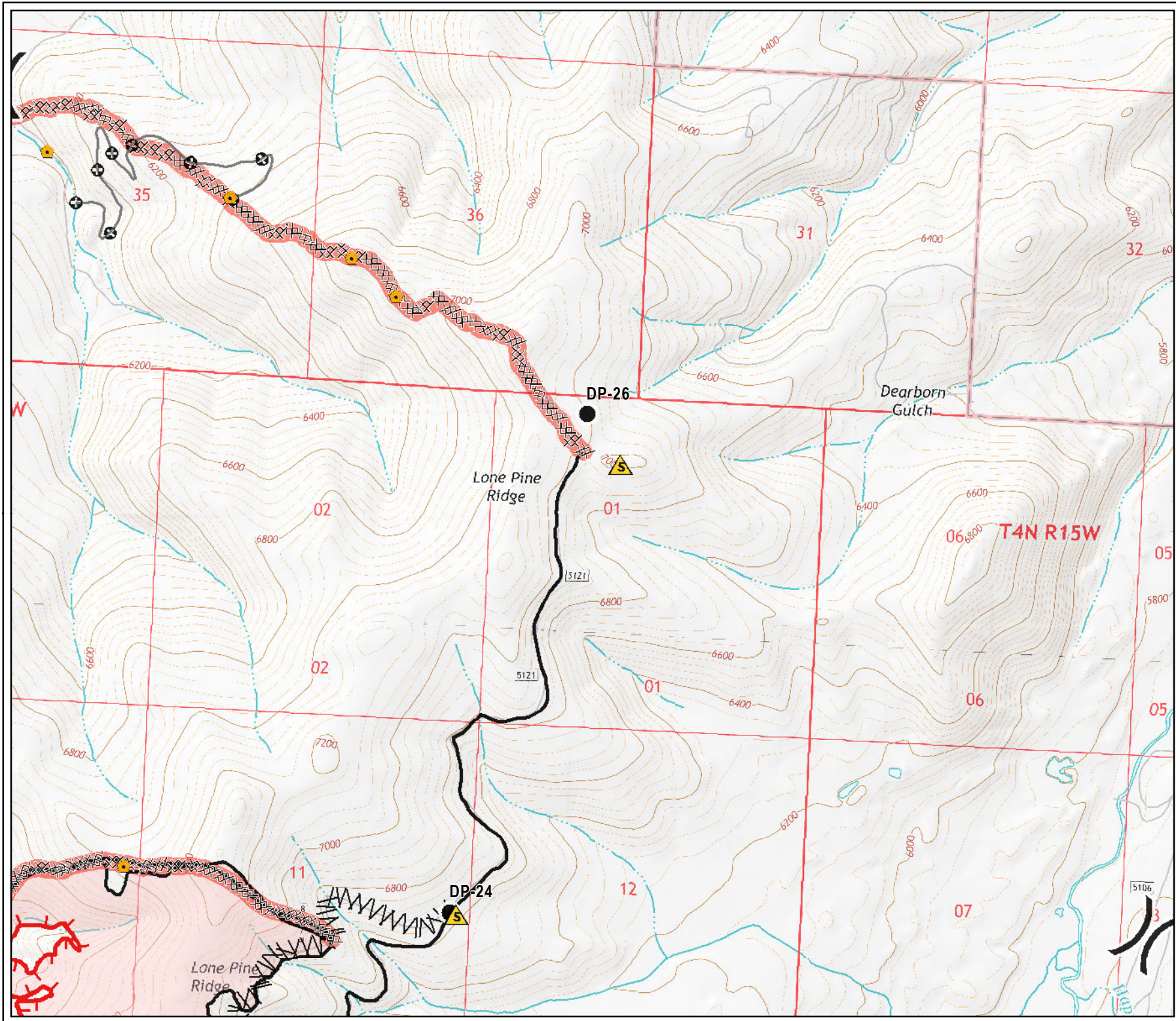
Meyers Fire

Suppression Repair Map

9/18/2017

Map # 10

-  Branch
-  Division
-  Uncontrolled Fire Edge
-  Completed Dozer Line
-  R • R Road as Completed Line
-  H - Completed Hand Line
-  — Completed Line
-  — Other Line
-  — Unknown Line
-  Camp
-  Closure
-  Drop Point
-  Gate
-  Helibase
-  Helispot
-  Incident Command Post
-  Landmark
-  Photo Point
-  Safety Zone
-  Logging Decks
-  Completed - Inspected
-  Completed - Ready for Inspection
-  In Progress
-  Repair Needed
-  No Repair Needed
-  Unknown



Meyers Sapphire Complex





















MT-BDF-002217







Meyers Fire

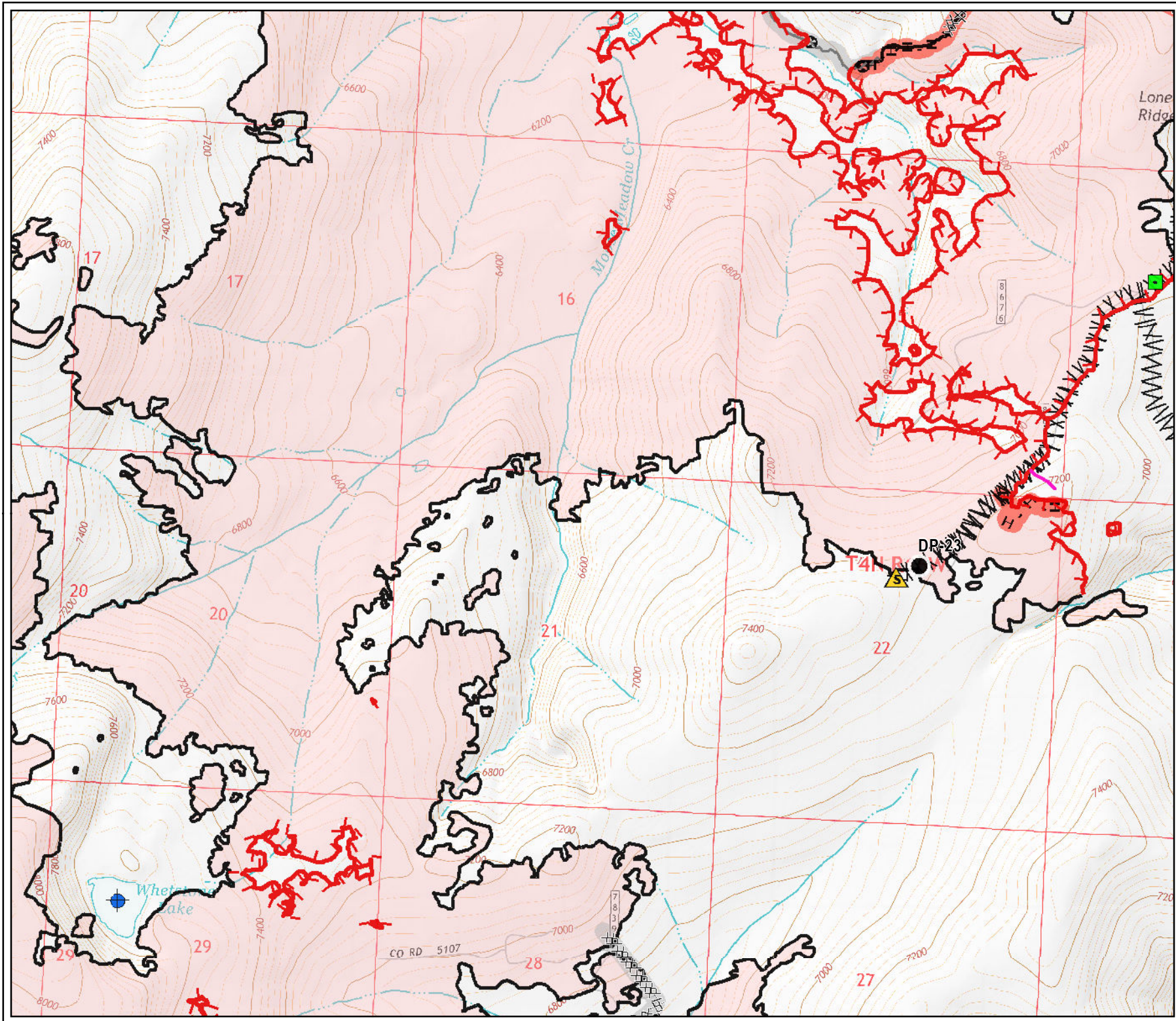
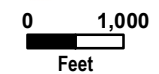
Suppression Repair Map

9/18/2017

Map # 11

-  Branch
-  Division
-  Uncontrolled Fire Edge
-  Completed Dozer Line
-  R • R Road as Completed Line
-  H - Completed Hand Line
-  Completed Line
-  Other Line
-  Unknown Line
-  Camp
-  Closure
-  Drop Point
-  Gate
-  Helibase
-  Helispot
-  Incident Command Post
-  Landmark
-  Photo Point
-  Safety Zone
-  Logging Decks

-  Completed - Inspected
-  Completed - Ready for Inspection
-  In Progress
-  Repair Needed
-  No Repair Needed
-  Unknown



Meyers Sapphire Complex



























MT-BDF-002217

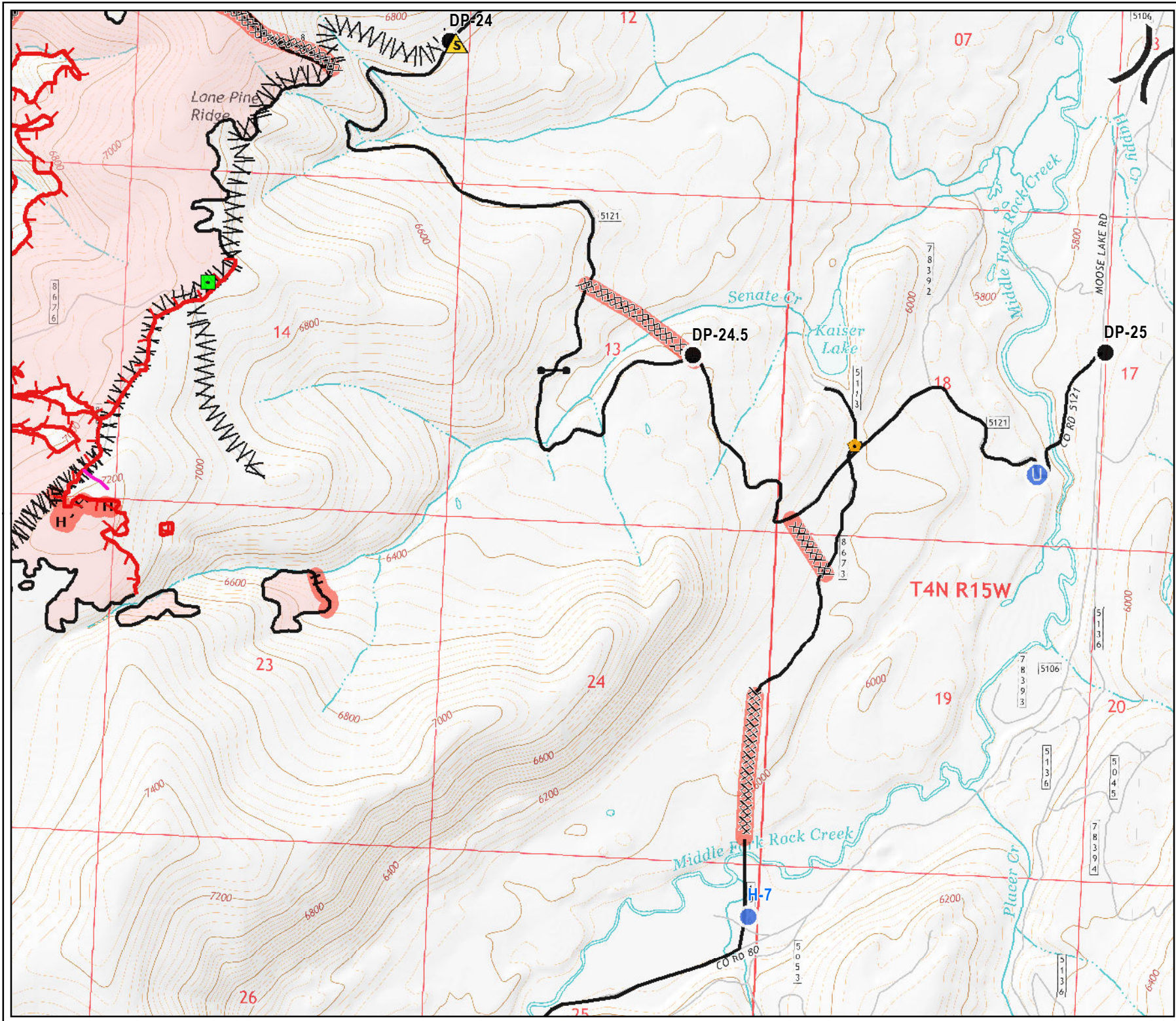
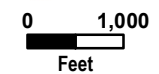
Meyers Fire

Suppression Repair Map

9/18/2017

Map # 12

-  Branch
-  Division
-  Uncontrolled Fire Edge
-  Completed Dozer Line
-  R • R Road as Completed Line
-  H - Completed Hand Line
-  - Completed Line
-  - Other Line
-  - Unknown Line
-  C Camp
-  X Closure
-  • Drop Point
-  - Gate
-  H Helibase
-  • Helispot
-  I Incident Command Post
-  ■ Landmark
-  • Photo Point
-  △ Safety Zone
-  • Logging Decks
-  • Completed - Inspected
-  • Completed - Ready for Inspection
-  • In Progress
-  • Repair Needed
-  • No Repair Needed
-  • Unknown



Meyers Sapphire Complex

























MT-BDF-002217

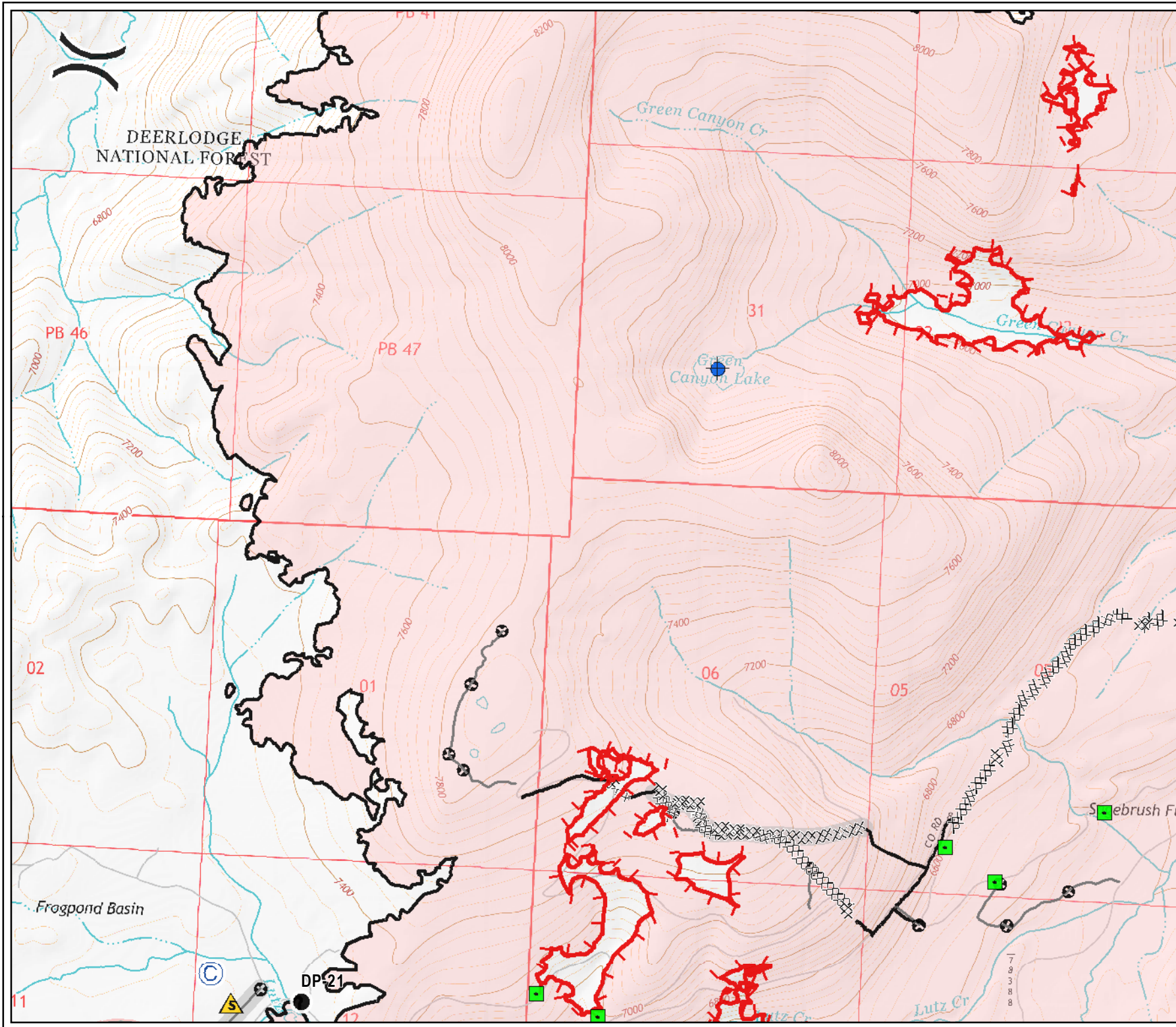
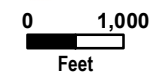
Meyers Fire

Suppression Repair Map

9/18/2017

Map # 13

-  Branch
-  Division
-  Uncontrolled Fire Edge
-  Completed Dozer Line
-  R ■ R Road as Completed Line
-  H ■ Completed Hand Line
-  Completed Line
-  Other Line
-  Unknown Line
-  Camp
-  Closure
-  Drop Point
-  Gate
-  Helibase
-  Helispot
-  Incident Command Post
-  Landmark
-  Photo Point
-  Safety Zone
-  Logging Decks
-  Completed - Inspected
-  Completed - Ready for Inspection
-  In Progress
-  Repair Needed
- No Repair Needed
- Unknown



Meyers Sapphire Complex



























MT-BDF-002217

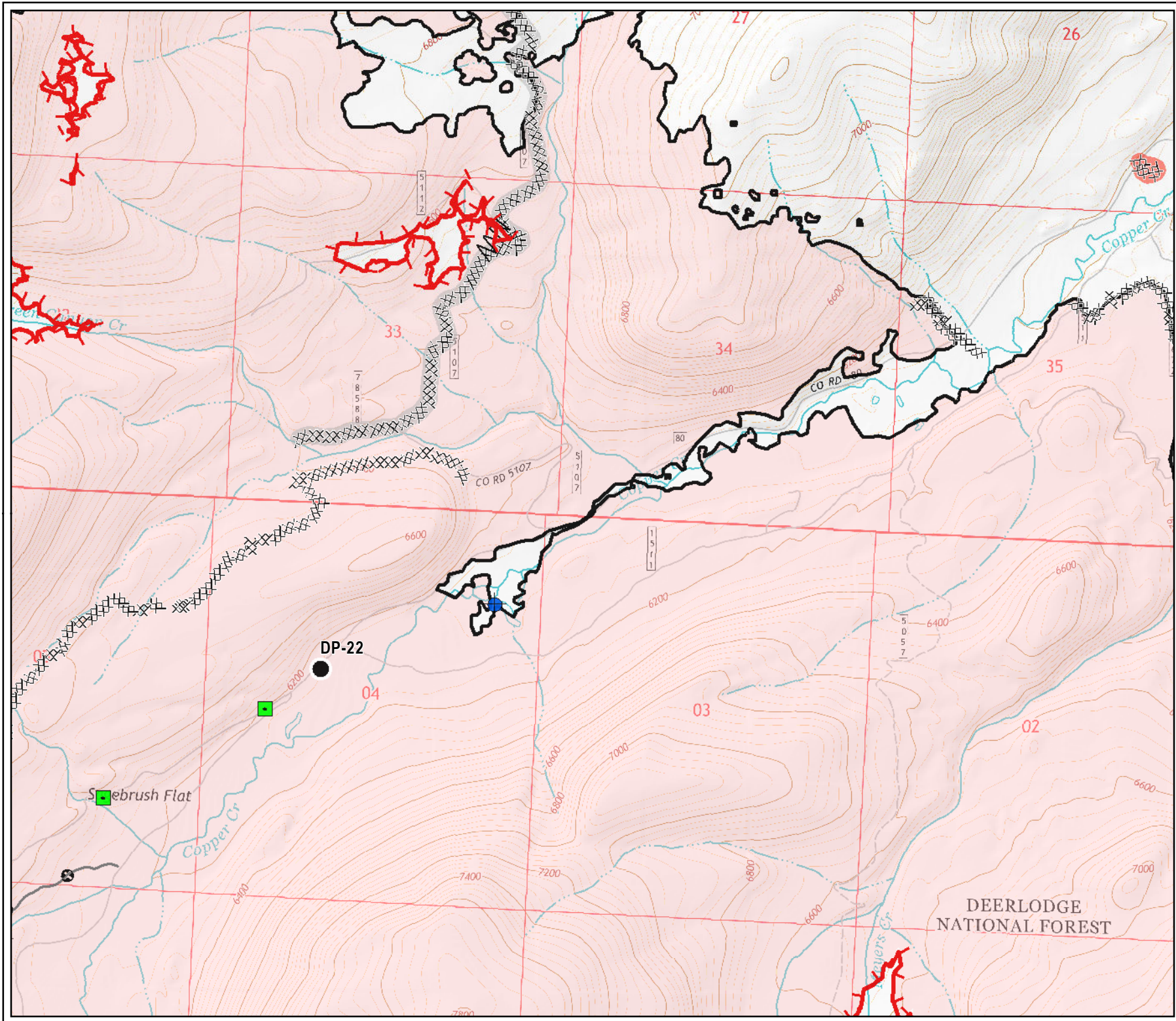
Meyers Fire

Suppression Repair Map


9/18/2017

Map # 14

-  Branch
-  Division
-  Uncontrolled Fire Edge
-  Completed Dozer Line
-  R-R Road as Completed Line
-  Completed Hand Line
-  Completed Line
-  Other Line
-  Unknown Line
-  Camp
-  Closure
-  Drop Point
-  Gate
-  Helibase
-  Helispot
-  Incident Command Post
-  Landmark
-  Photo Point
-  Safety Zone
-  Logging Decks
-  Completed - Inspected
-  Completed - Ready for Inspection
-  In Progress
-  Repair Needed
-  No Repair Needed
-  Unknown



DEERLODGE NATIONAL FOREST



0 1,000
Feet

Meyers Sapphire Complex



























MT-BDF-002217

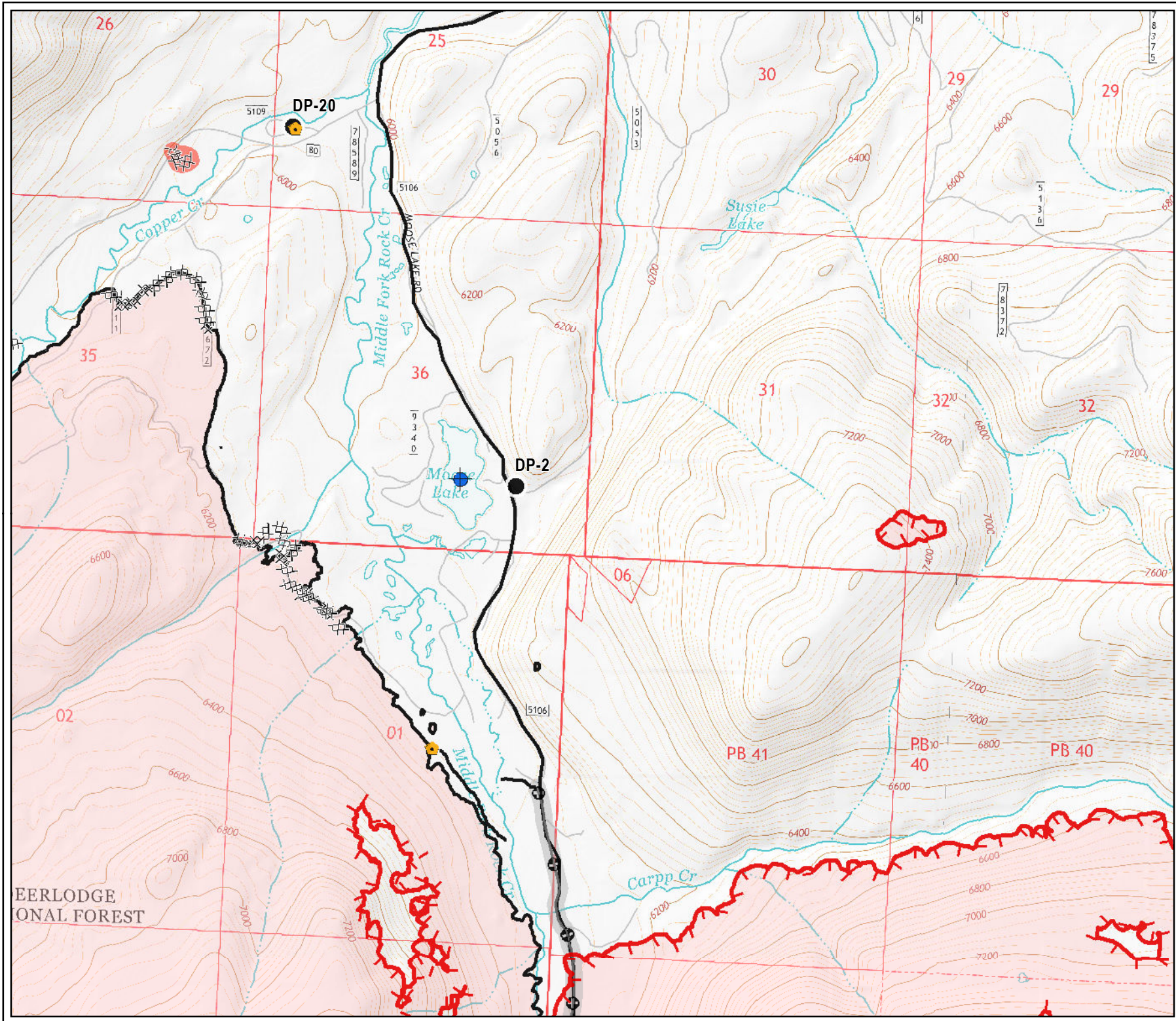
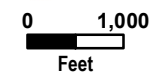
Meyers Fire

Suppression Repair Map

9/18/2017

Map # 15

-  Branch
-  Division
-  Uncontrolled Fire Edge
-  Completed Dozer Line
-  R • R Road as Completed Line
-  H - Completed Hand Line
-  - Completed Line
-  - Other Line
-  - Unknown Line
-  Camp
-  Closure
-  Drop Point
-  Gate
-  Helibase
-  Helispot
-  Incident Command Post
-  Landmark
-  Photo Point
-  Safety Zone
-  Logging Decks
-  Completed - Inspected
-  Completed - Ready for Inspection
-  In Progress
-  Repair Needed
-  No Repair Needed
-  Unknown



EERLIDGE
ONAL FOREST

Meyers Sapphire Complex

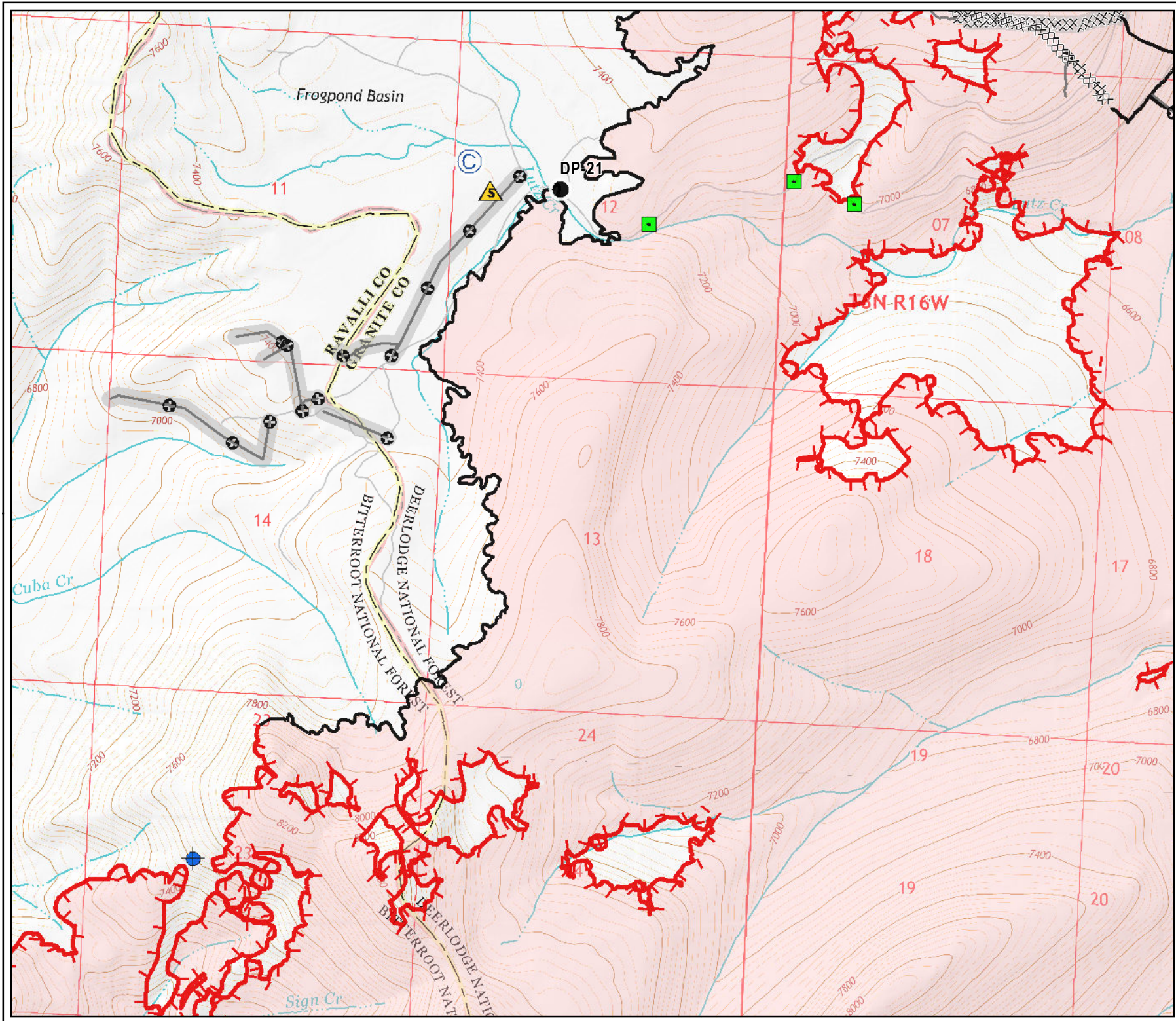
MT-BDF-002217

Meyers Fire

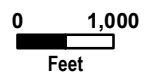


Suppression Repair Map

9/18/2017

Map # 16



- Branch
- Division
- Uncontrolled Fire Edge
- Completed Dozer Line
- R-R Road as Completed Line
- Completed Hand Line
- Completed Line
- Other Line
- Unknown Line
- Camp
- Closure
- Drop Point
- Gate
- Helibase
- Helispot
- Incident Command Post
- Landmark
- Photo Point
- Safety Zone
- Logging Decks
- Completed - Inspected
- Completed - Ready for Inspection
- In Progress
- Repair Needed
- No Repair Needed
- Unknown



0 1,000
Feet

Meyers Sapphire Complex



























MT-BDF-002217

Meyers Fire

Suppression Repair Map

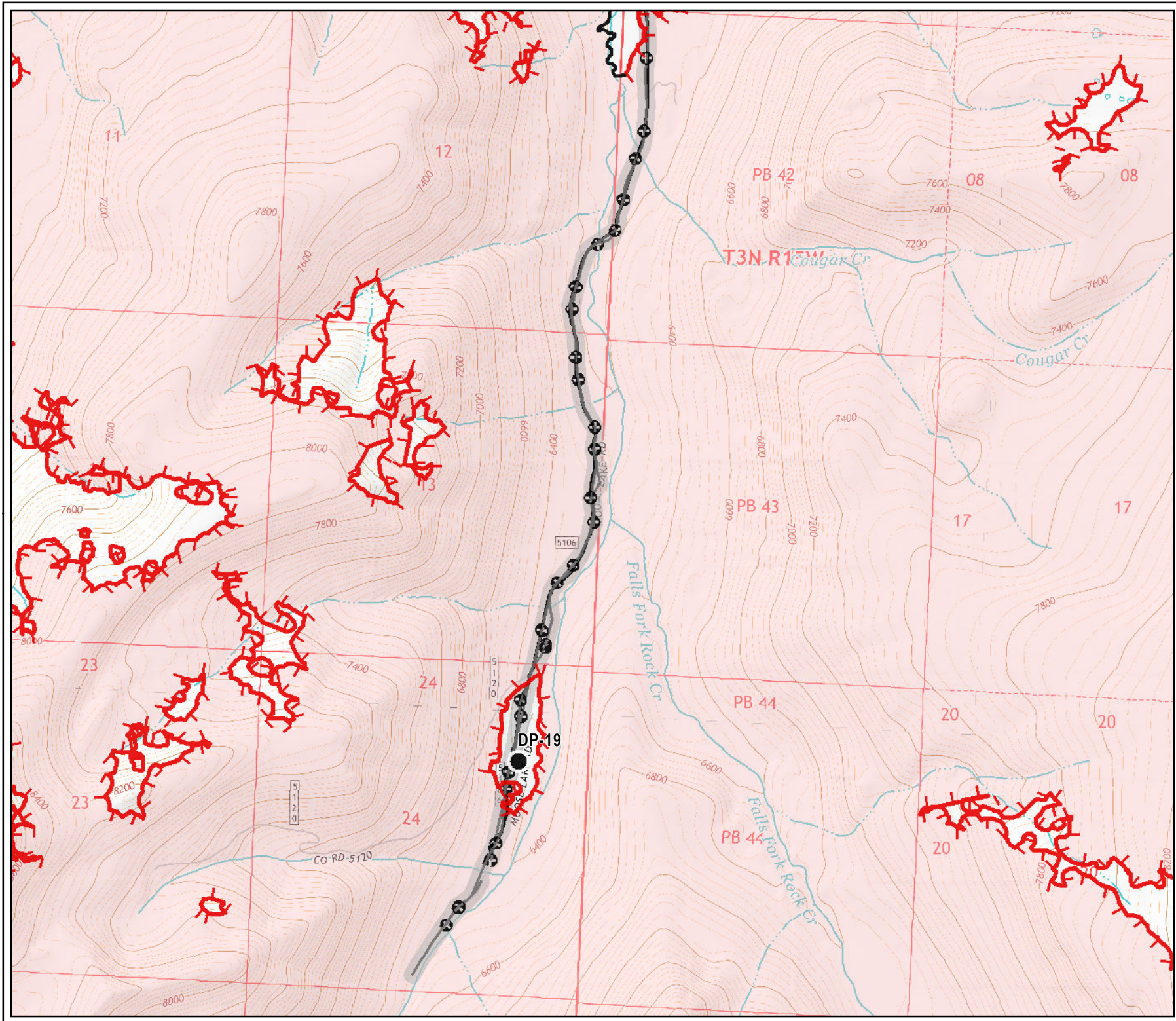
9/18/2017

Map # 17

-  Branch
-  Division
-  Uncontrolled Fire Edge
-  Completed Dozer Line
-  Road as Completed Line
-  Completed Hand Line
-  Completed Line
-  Other Line
-  Unknown Line
-  Camp
-  Closure
-  Drop Point
-  Gate
-  Helibase
-  Helispot
-  Incident Command Post
-  Landmark
-  Photo Point
-  Safety Zone
-  Logging Decks
-  Completed - Inspected
-  Completed - Ready for Inspection
-  In Progress
-  Repair Needed
-  No Repair Needed
-  Unknown



0 1,000
Feet



Meyers Sapphire Complex



























MT-BDF-002217

Meyers Fire

Suppression Repair Map

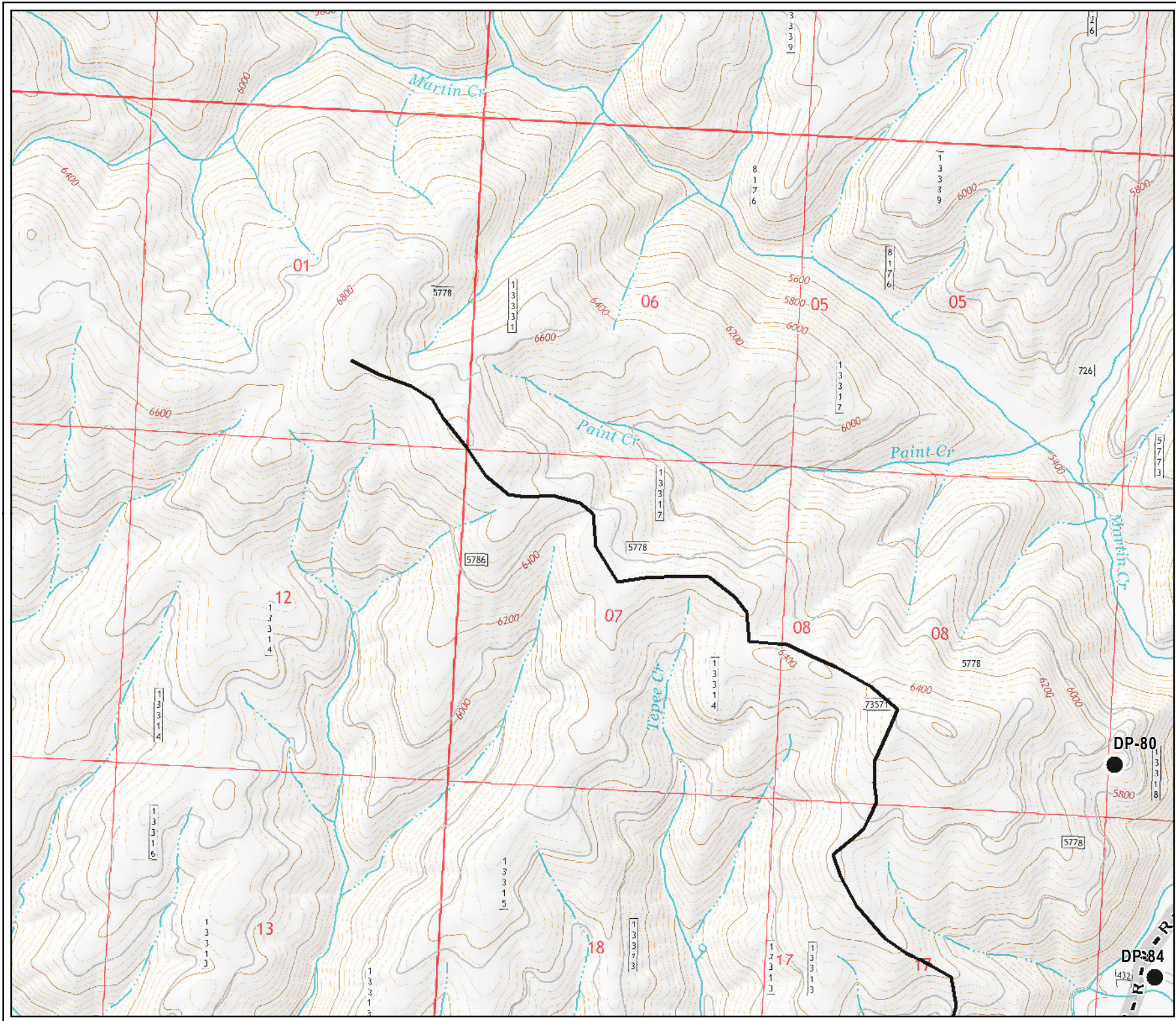
9/18/2017

Map # 18

-  Branch
-  Division
-  Uncontrolled Fire Edge
-  Completed Dozer Line
-  R • R Road as Completed Line
-  H - Completed Hand Line
-  — Completed Line
-  — Other Line
-  — Unknown Line
-  Camp
-  Closure
-  Drop Point
-  Gate
-  Helibase
-  Helispot
-  Incident Command Post
-  Landmark
-  Photo Point
-  Safety Zone
-  Logging Decks
-  Completed - Inspected
-  Completed - Ready for Inspection
-  In Progress
-  Repair Needed
-  No Repair Needed
-  Unknown



0 1,000
Feet



Meyers Sapphire Complex





















MT-BDF-002217







Meyers Fire

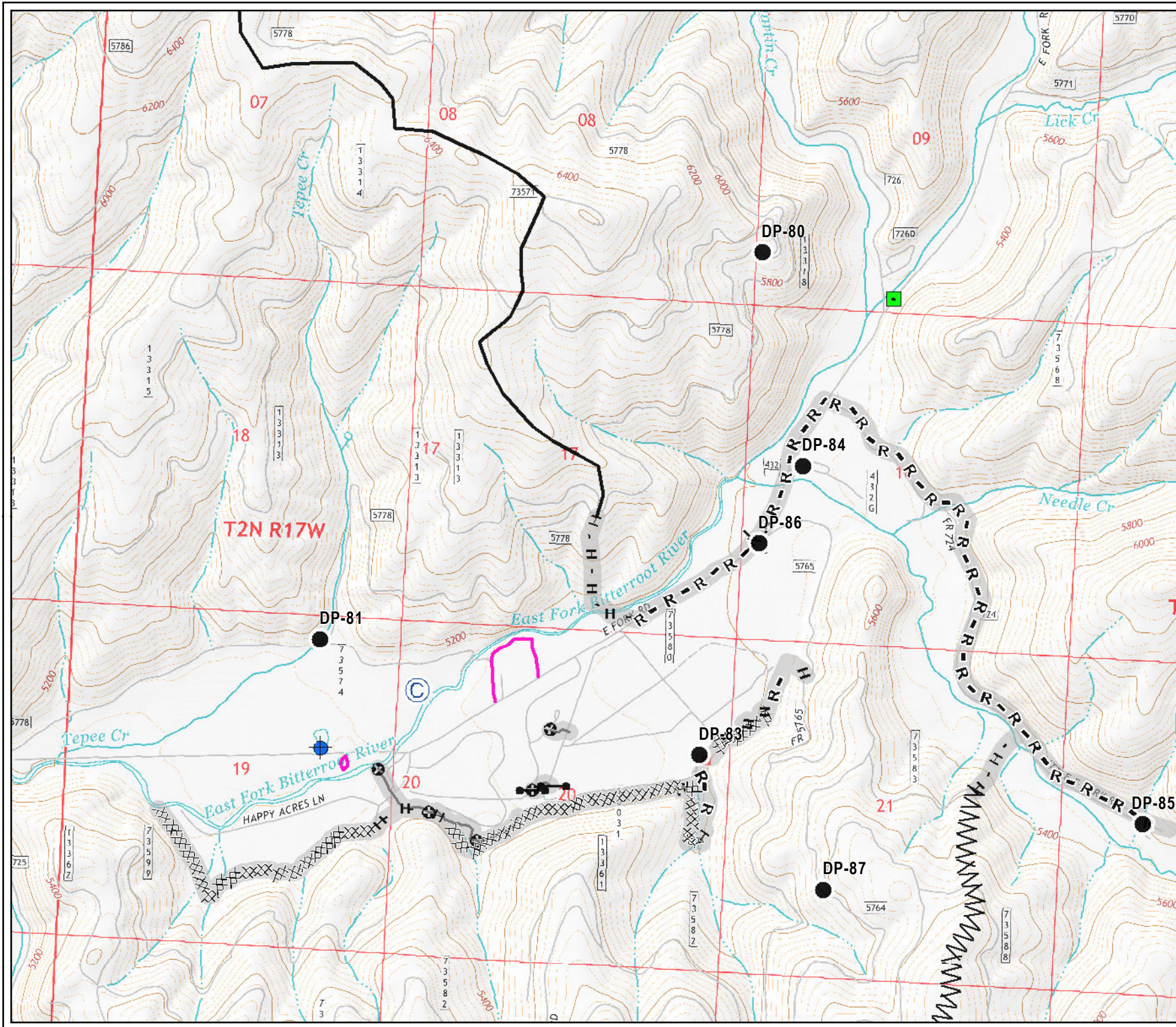
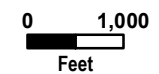
Suppression Repair Map

9/18/2017

Map # 19

-  Branch
-  Division
-  Uncontrolled Fire Edge
-  Completed Dozer Line
-  R - R Road as Completed Line
-  H - Completed Hand Line
-  Completed Line
-  Other Line
-  Unknown Line
-  Camp
-  Closure
-  Drop Point
-  Gate
-  Helibase
-  Helispot
-  Incident Command Post
-  Landmark
-  Photo Point
-  Safety Zone
-  Logging Decks

-  Completed - Inspected
-  Completed - Ready for Inspection
-  In Progress
-  Repair Needed
-  No Repair Needed
-  Unknown





























Meyers Sapphire Complex

MT-BDF-002217

Meyers Fire Suppression Repair Map

9/18/2017

Map # 20

-  Branch
-  Division
-  Uncontrolled Fire Edge
-  Completed Dozer Line
-  R • R Road as Completed Line
-  H - Completed Hand Line
-  — Completed Line
-  — Other Line
-  — Unknown Line
-  Camp
-  Closure
-  Drop Point
-  Gate
-  Helibase
-  Helispot
-  Incident Command Post
-  Landmark
-  Photo Point
-  Safety Zone
-  Logging Decks
-  Completed - Inspected
-  Completed - Ready for Inspection
-  In Progress
-  Repair Needed
-  No Repair Needed
-  Unknown

