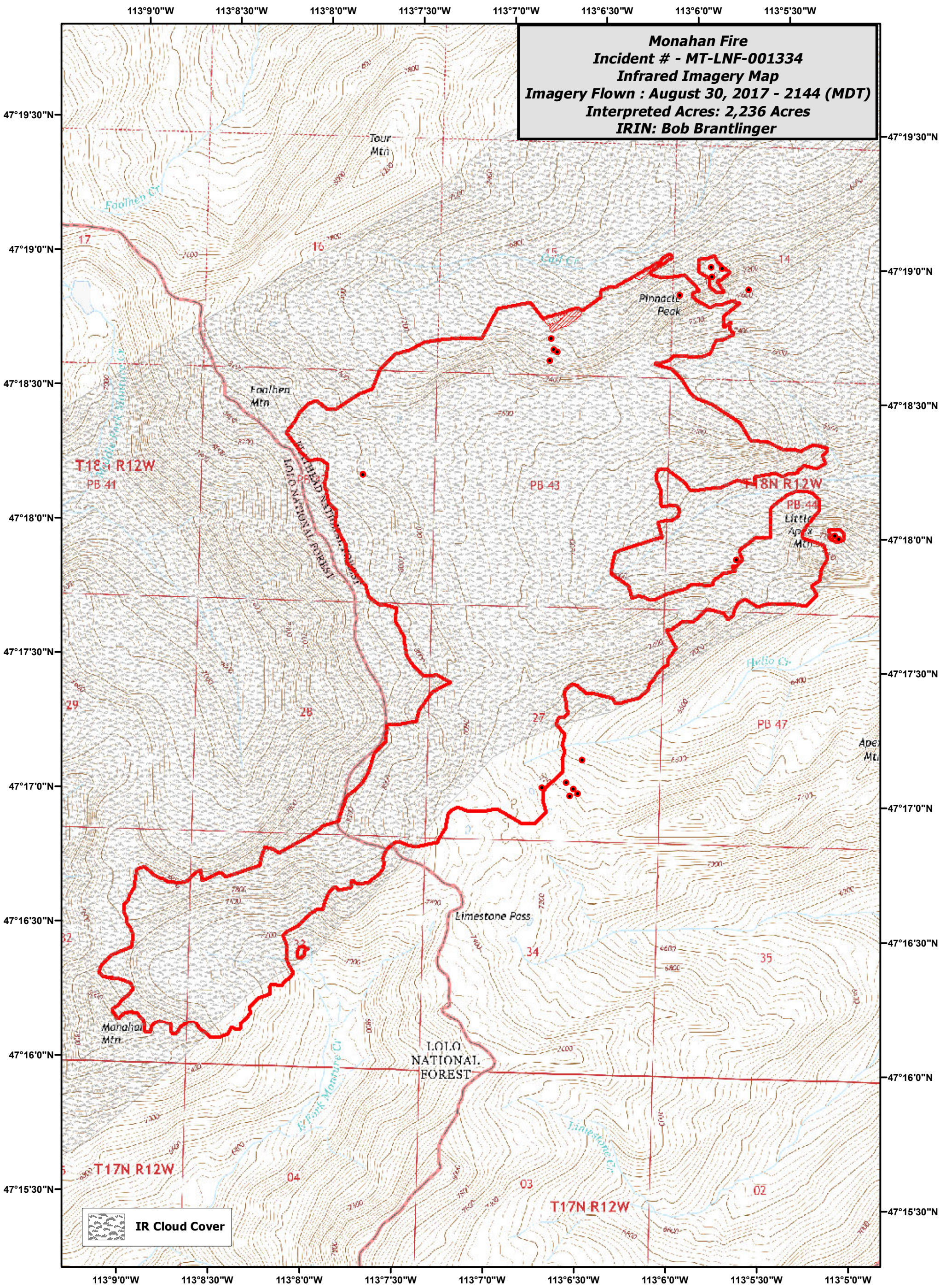






Monahan Fire
Incident # - MT-LNF-001334
Infrared Imagery Map
Imagery Flown : August 30, 2017 - 2144 (MDT)
Interpreted Acres: 2,236 Acres
IRIN: Bob Brantlinger



IR Cloud Cover

Legend

-  Heat Perimeter
-  Intense Heat
-  Scattered Heat Source
-  Isolated Heat Source

