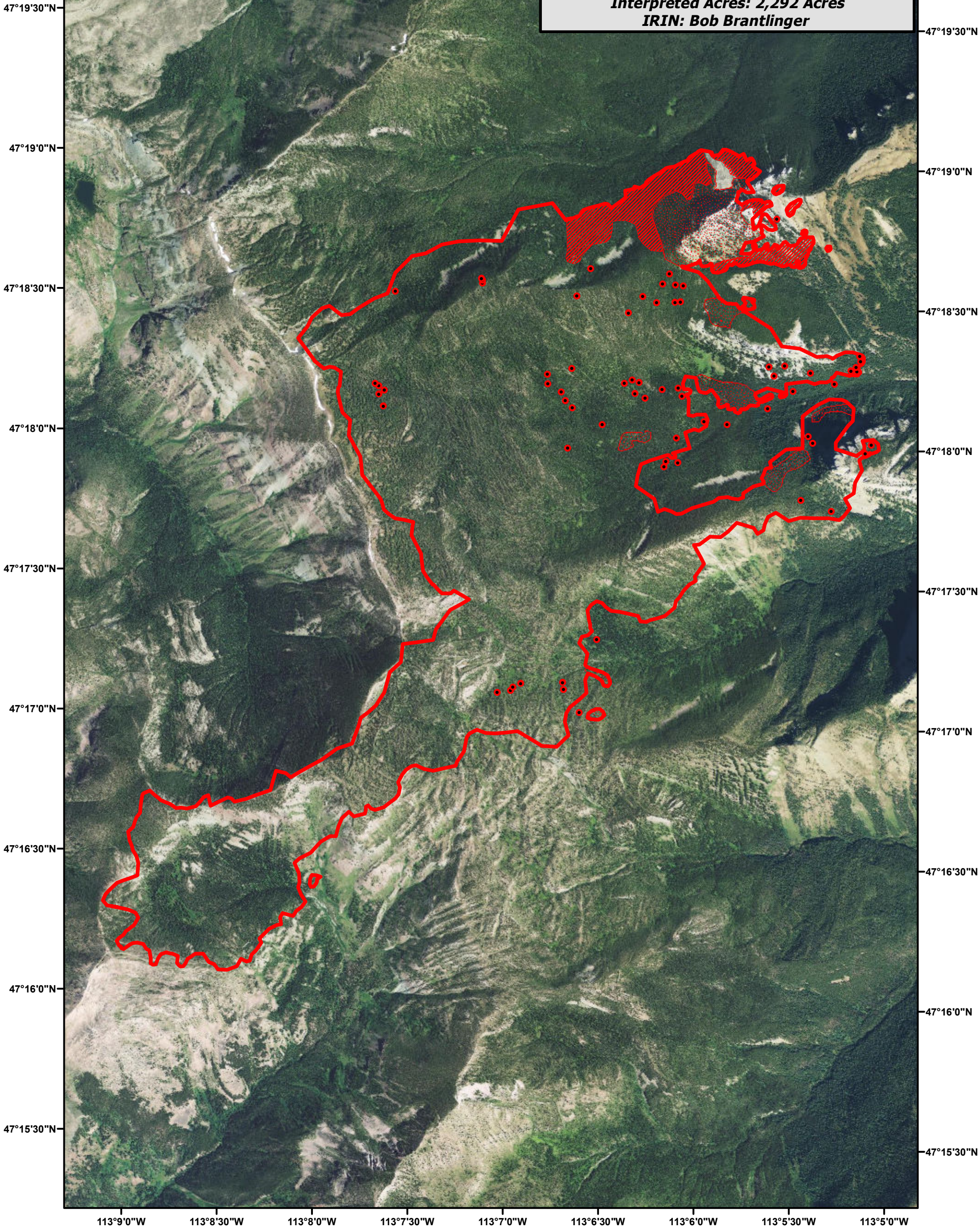






113°9'0"W 113°8'30"W 113°8'0"W 113°7'30"W 113°7'0"W 113°6'30"W 113°6'0"W 113°5'30"W

Monahan Fire
Incident # - MT-LNF-001334
Infrared Imagery Map
Imagery Flown : August 31, 2017 - 2157 (MDT)
Interpreted Acres: 2,292 Acres
IRIN: Bob Brantlinger



Legend

-  Heat Perimeter
-  Intense Heat
-  Scattered Heat Source
-  Isolated Heat Source

