


113°50'W



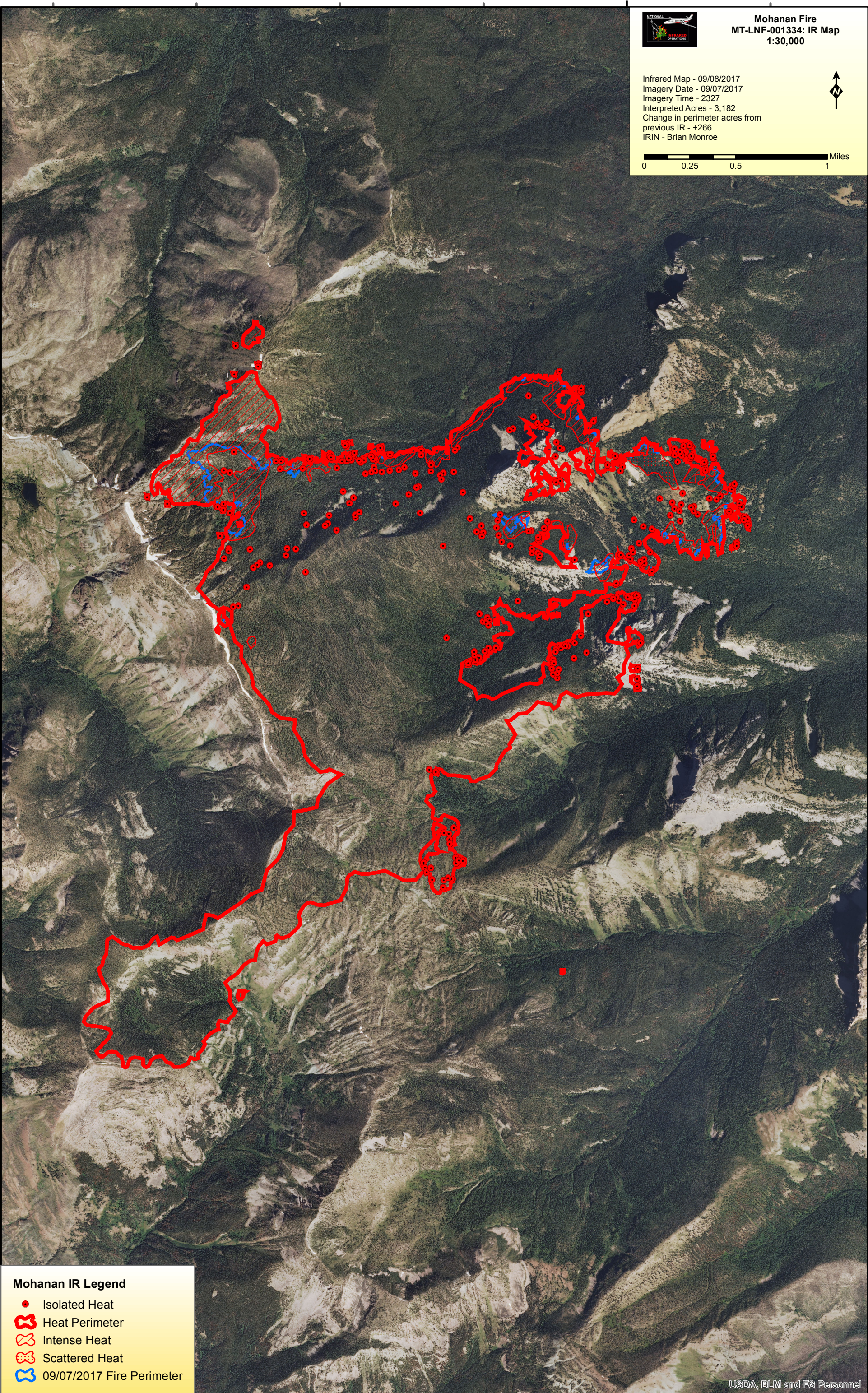
**Mohanan Fire**  
MT-LNF-001334: IR Map  
1:30,000

Infrared Map - 09/08/2017  
Imagery Date - 09/07/2017  
Imagery Time - 2327  
Interpreted Acres - 3,182  
Change in perimeter acres from  
previous IR - +266  
IRIN - Brian Monroe



47°20'0"N






47°20'0"N



47°15'0"N

47°15'0"N

**Mohanan IR Legend**

-  Isolated Heat
-  Heat Perimeter
-  Intense Heat
-  Scattered Heat
-  09/07/2017 Fire Perimeter

113°50'W