





**MOOSE CREEK 1 FIRE INFRARED MAP**  
 BOX 1 CONTAINS 483 ACRE FIRE  
 IR FLIGHT ON 7/17/2017 @ 2214  
 INTERPRETED SIZE: 485 ACRES

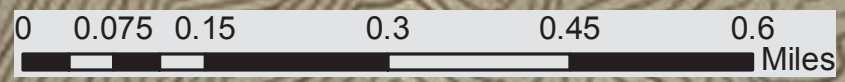
**Legend**

-  Heat Perimeter
-  Intense Heat
-  Scattered Heat
-  Isolated Heat

Projection/Datum: NAD 1983 UTM Zone 11N // North American 1983



KP SLEZAK, IRIN



Copyright © 2019 National Geographic Society, Facebook, Esri, HERE, DeLorme, MapmyIndia, OpenStreetMap contributors, and the GIS user community