





MOOSE CREEK 1 FIRE INFRARED MAP
BOX 2 CONTAINS 3 STARTS
IR FLIGHT ON 7/17/2017 @ 2214
INTERPRETED SIZE: 485 ACRES

Legend

-  Heat Perimeter
-  Intense Heat
-  Scattered Heat
-  Isolated Heat

Projection/Datum: NAD 1983 UTM Zone 11N // North American 1983



KP SLEZAK, IRIN

0 0.125 0.25 0.5 0.75 1 Miles

Copyright © 2019 National Geographic Society, Facebook, Esri, HERE, DeLorme, MapmyIndia, © OpenStreetMap contributors, and the GIS user community