



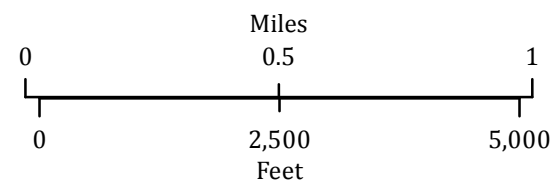


Source: Esri, DigitalGlobe, GeoEye, Earthstar Geographics, CNES/Airbus DS, USDA, USGS, AEX, Getmapping, Aerogrid, IGN, IGP, swisstopo, and the GIS User Community

Moose Creek
 ID-NCF-000306
 Infrared
 Interpretation

Imagery Date:
 07/25/2017 2320 MDT

-  Isolated Heat Sources
-  Heat Perimeter
-  Intense Heat
-  Scattered Heat



Datum: North American 1983



IRIN: Howard Harrison
 Map produced:
 07/26/2017 0008 PDT
 Interpreted size: 1,586 acres

