



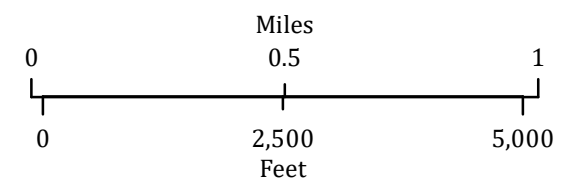


Source: Esri, DigitalGlobe, GeoEye, Earthstar Geographics, CNES/Airbus DS, USDA, USGS, AeroGRID, IGN, and the GIS User Community

**Lone Pine Point**  
 ID-NCF-000306  
 Infrared  
 Interpretation

Imagery Date:  
 07/dd/2017 2229 MDT

-  Isolated Heat Sources
-  Heat Perimeter
-  Intense Heat
-  Scattered Heat



Datum: North American 1983



IRIN-T: Billy Harris  
 Map produced:  
 07/27/2017 0124 PDT  
 Interpreted size: 997 acres

