



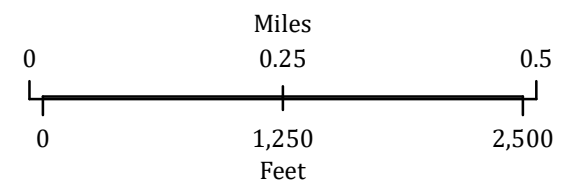


Mink Peak
 ID-NCF-000306
 Infrared
 Interpretation

Imagery Date:
 07/dd/2017 2229 MDT

-  Isolated Heat Sources
-  Heat Perimeter
-  Intense Heat
-  Scattered Heat



Datum: North American 1983



IRIN-T: Billy Harris
 Map produced:
 07/27/2017 0129 PDT
 Interpreted size:193 acres

