






Copyright:© 2013 National Geographic Society, i-cubed



INFRARED MAP
BUCK LAKE (ID-NCF-000306)
 Flight: August 15, 2017 @ 2206 MDT
 Acres - 389
 Change in Acres from last IR Perimeter - 7 Acres
 IRIN - Nate Yorgason



Legend

-  08/15/2017 2206 Moose Creek 1 IR Heat Perimeter
-  Intense Heat
-  Isolated Heat
-  Isolated Heat Sources