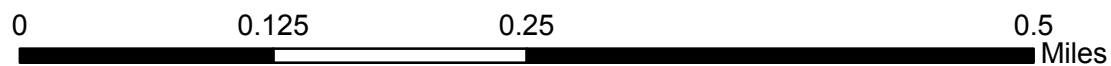






Copyright: © 2013 National Geographic Society, i-cubed



**INFRARED MAP**  
**FRY PAN (ID-NCF-000306)**  
 Flight: August 15, 2017 @ 2206 MDT  
 Acres - 101  
 Change in Acres from last IR Perimeter - 1 Acre  
 IRIN - Nate Yorgason



**Legend**

-  08/15/2017 2206 Moose Creek 1 IR Heat Perimeter
-  Intense Heat
-  Isolated Heat
-  Isolated Heat Sources