





Copyright © 2013 National Geographic Society, i-cubed



**INFRARED MAP**  
**LONE PINE 1 (ID-NCF-000304)**  
**Flight: August 15, 2017 @ 2206 MDT**  
**Acres - 5,762**  
**Change in Acres from last IR Perimeter - 114 Acres**  
**IRIN - Nate Yorgason**



**Legend**

-  08/15/2017 2206 Moose Creek 1 IR Heat Perimeter
-  Intense Heat
-  Isolated Heat
-  Isolated Heat Sources