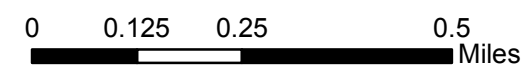






Copyright © 2013 National Geographic Society, i-cubed



INFRARED MAP
MINK PEAK 1 (ID-NCF-000302)
Flight: August 15, 2017 @ 2206 MDT
Acres - 772
Change in Acres from last IR Perimeter - 8 Acres
IRIN - Nate Yorgason



Legend

-  08/15/2017 2206 Moose Creek 1 IR Heat Perimeter
-  Intense Heat
-  Isolated Heat
-  Isolated Heat Sources