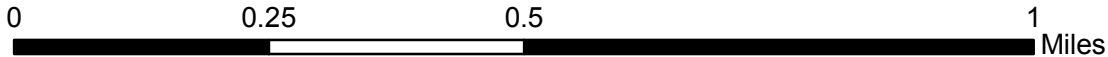






Copyright © 2013 National Geographic Society, i-cubed



**INFRARED MAP**  
 Buck Lake (ID-NCF-000306)  
 Flight: August 18, 2017 @ 0148 MDT  
 Acres - 396  
 Change in Acres from last IR Perimeter - 7 Acres  
 IRIN - Nate Yorgason



**Legend**

-  08/18/2017 0148 Buck Lake IR Heat Perimeter
-  Intense Heat
-  Scattered Heat
-  Isolated Heat Sources