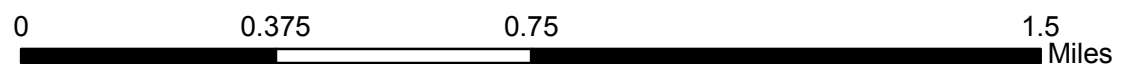





Copyright © 2013 National Geographic Society, i-cubed



INFRARED MAP
Mink Peak (ID-NCF-000302)
Flight: August 18, 2017 @ 0148 MDT
Acres - 785
Change in Acres from last IR Perimeter - 13 Acres
IRIN - Nate Yorgason



- Legend**
-  08/18/2017 0148 Mink Peak IR Heat Perimeter
 -  Scattered Heat
 -  Isolated Heat Sources