
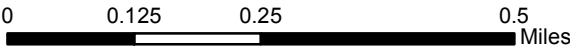






Copyright: © 2013 National Geographic Society, i-cubed



INFRARED MAP
Buck Lake (ID-NCF-000306)
 Flight: August 20, 2017 @ 0052 MDT
 Acres - 406
 Change in Acres from Last IR - 10
 IRIN - Nate Yorgason



Legend

-  08/20/2017 0035 Buck Lake IR Heat Perimeter
-  Intense Heat
-  Scattered Heat
-  Isolated Heat Sources