






Copyright © 2013 National Geographic Society, i-cubed



**INFRARED MAP**  
**Lone Pine (ID-NCF-000304)**  
**Flight: August 20, 2017 @ 0052 MDT**  
**Acres - 6,177**  
**Change in Acres from Last IR - 210**  
**IRIN - Nate Yorgason**



**Legend**

-  08/20/2017 0035 Lone Pine IR Heat Perimeter
-  Intense Heat
-  Scattered Heat
-  Isolated Heat Sources