





Copyright © 2013 National Geographic Society, i-cubed

INFRARED MAP
Moose Creek 1 (ID-NCF-000306)
Flight: August 20, 2017 @ 0052 MDT
Acres - 11,838
Acres do not include new fire on map
Change in Acres from last IR Perimeter - 1,445 Acres
IRIN - Nate Yorgason



Legend

-  08/20/2017 0035 Moose Creek 1 IR Heat Perimeter
-  Intense Heat
-  Scattered Heat
-  Isolated Heat Sources

