







Copyright © 2013 National Geographic Society, I-cubed



**INFRARED MAP**  
**Lone Pine (ID-NCF-000304)**  
**Flight: August 21, 2017 @ 2119 MDT**  
**Acres - 6,385**  
**Change in Acres from Last IR - 208**  
**IRIN - Nate Yorgason**



**Legend**

-  08/21/2017 2119 Lone Pine IR Heat Perimeter
-  Intense Heat
-  Scattered Heat
-  Isolated Heat Sources