






Copyright:© 2013 National Geographic Society, i-cubed



INFRARED MAP
Mink Peak (ID-NCF-000302)
Flight: August 21, 2017 @ 2119 MDT
Acres - 813
Change in Acres from Last IR - 8
IRIN - Nate Yorgason



Legend

-  08/21/2017 2119 Mink Peak IR Heat Perimeter
-  Scattered Heat
-  Isolated Heat Sources