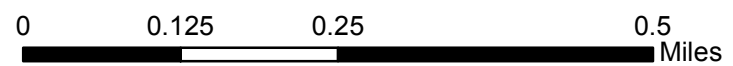





Copyright © 2013 National Geographic Society, i-cubed



INFRARED MAP
 Tony (ID-NCF-000306)
 Flight: August 21, 2017 @ 2119 MDT
 Acres - 210
 Change in Acres from Last IR - 74
 IRIN - Nate Yorgason



Legend

-  08/21/2017 2119 Tony IR Heat Perimeter
-  Intense Heat
-  Scattered Heat