





**INFRARED MAP**  
**Lone Pine (ID-NCF-000304)**  
**Flight: August 23, 2017 @ 2142 MDT**  
**Acres - 6,570**  
**Change in Acres from Last IR - 185**  
**IRIN - Nate Yorgason**



**Legend**

-  08/23/2017 2123 Lone Pine IR Heat Perimeter
-  Intense Heat
-  Scattered Heat
-  Isolated Heat