
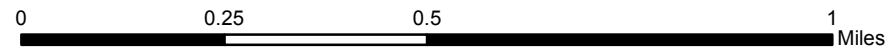






Copyright © 2013 National Geographic Society, i-cubed



**INFRARED MAP**  
**Mink Peak (ID-NCF-000302)**  
**Flight: August 23, 2017 @ 2142 MDT**  
**Acres - 817**  
**Change in Acres from Last IR - 4**  
**IRIN - Nate Yorgason**



**Legend**

-  08/23/2017 2123 Mink Peak IR Heat Perimeter
-  Intense Heat
-  Scattered Heat
-  Isolated Heat