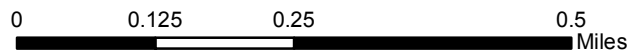








Copyright: © 2013 National Geographic Society, i-cubed



INFRARED MAP
 Pettibone (ID-NCF-000306)
 Flight: August 23, 2017 @ 2142 MDT
 Acres - 307
 Change in Acres from Last IR - 227
 IRIN - Nate Yorgason



Legend

-  08/23/2017 2123 Pettibone IR Heat Perimeter
-  Intense Heat
-  Scattered Heat
-  Isolated Heat