





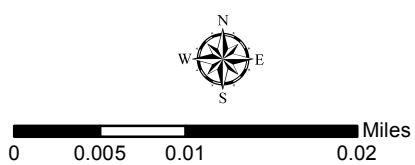


USGS, NGA, NASA, CGIAR, N Robinson, NCEAS, NLS, OS, NMA, Geodastyrelsen and the GIS User Community

Legend

-  Cloud Cover
-  No Data
-  Isolated Heat Source
-  Heat Perimeter
-  Intense Heat
-  Scattered Heat



Moose Creek 1 Incidents
 Sept9_unk2 - 4 Acres
 Infrared Map

Imagery Date: 9/8/2017 @ 2100 MDT
 Interpreted Acres: 40,436 acres (combined)
 IRIN: Maximillian Wahlberg

