



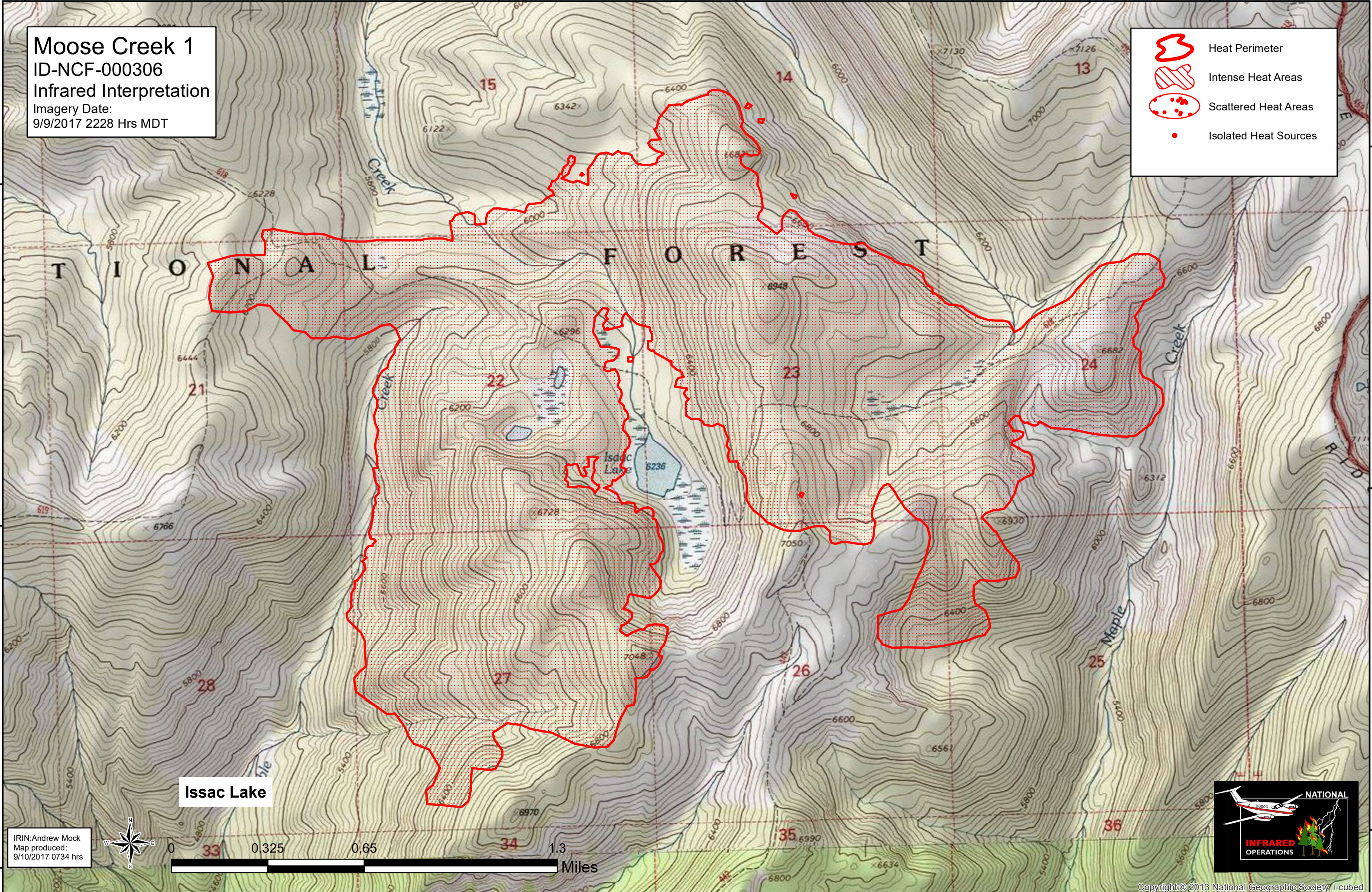


Moose Creek 1
ID-NCF-000306
Infrared Interpretation
Imagery Date:
9/9/2017 2228 Hrs MDT

-  Heat Perimeter
-  Intense Heat Areas
-  Scattered Heat Areas
-  Isolated Heat Sources



Issac Lake

IRIN:Andrew Mock
Map produced:
9/10/2017 0734 hrs

